REVISIONS		
DATE	NAME	LIC. NO.
SEPT. 2013	BRENDAN J. NALLY	31662
JAN. 2014	BRENDAN J. NALLY	31662
JAN. 2015	BRENDAN J. NALLY	31662

NOTES:

THIS MAP HAS BEEN REDRAWN USING COMPUTER AIDED DRAFTING / DESIGN (CAD/D) BASED ON THE MAP PREPARED BY THOMAS F. BLISS, P.E. & L.S. LICENCE No.7003, DATED 10-4-63.

THIS SHEET WAS FORMALLY CERTIFIED ON SEPTEMBER 17, 2014, ASSIGNED SERIAL NUMBER #1046 AND SIGNED BY SUE DAVISON, CTA SUPERVISING FIELD REP.

TAX MAP
BOROUGH OF SOMERVILLE

SOMERSET COUNTY, NEW JERSEY

SCALE: 1"= 100' DATE: SEPTEMBER, 2013

BRENDAN J. NALLY
NEW JERSEY LICENSED LAND SURVEYOR NO. GS31662
SOMERVILLE MUNICIPAL OFFICES
25 WEST END AVENUE, SOMERVILLE NJ 08876

TO SHOW CONDITIONS AS OF JANUARY 2014

REVISIONS		
DATE	NAME	LIC. NO.
SEPT. 2013	BRENDAN J. NALLY	31662
JAN., 2014	BRENDAN J. NALLY	31662
JAN. 2015	BRENDAN J. NALLY	31662

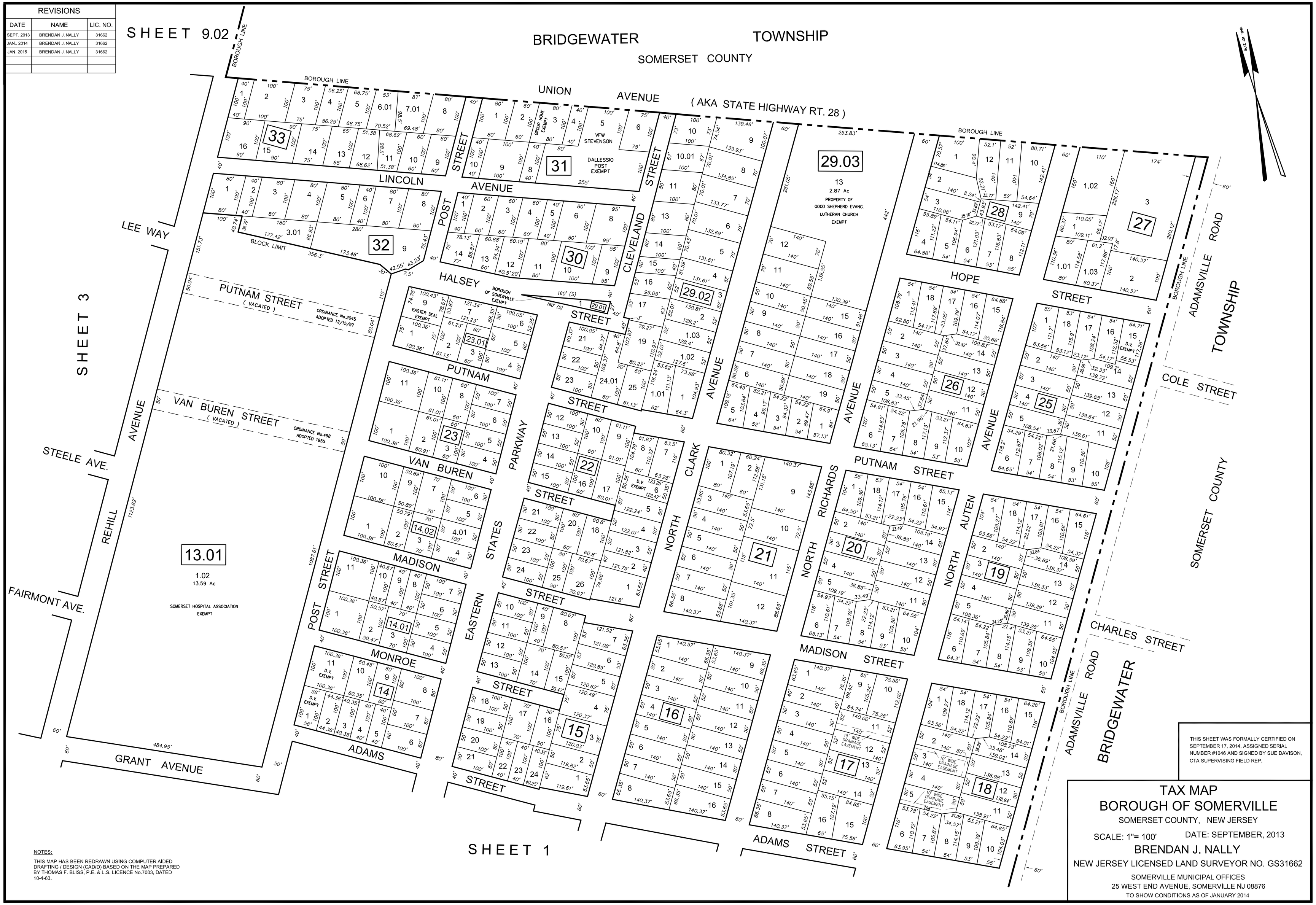

THIS SHEET WAS FORMALLY CERTIFIED ON SEPTEMBER 17, 2014, ASSIGNED SERIAL NUMBER #1046 AND SIGNED BY SUE DAVISON, CTA SUPERVISING FIELD REP.

NOTES:

THIS MAP HAS BEEN REDRAWN USING COMPUTER AIDED DRAFTING / DESIGN (CAD/D) BASED ON THE MAP PREPARED BY THOMAS F. BLISS, P.E. & L.S. LICENCE No.7003, DATED 10-4-63.

TAX MAP
BOROUGH OF SOMERVILLE

SOMERSET COUNTY, NEW JERSEY

SCALE: 1"= 100' DATE: SEPTEMBER, 2013

BRENDAN J. NALLY

NEW JERSEY LICENSED LAND SURVEYOR NO. GS31662

SOMERVILLE MUNICIPAL OFFICES
25 WEST END AVENUE, SOMERVILLE NJ 08876
TO SHOW CONDITIONS AS OF JANUARY 2014

REVISIONS		
DATE	NAME	LIC. NO.
SEPT. 2013	BRENDAN J. NALLY	31662
JAN. 2014	BRENDAN J. NALLY	31662
JAN. 2015	BRENDAN J. NALLY	31662

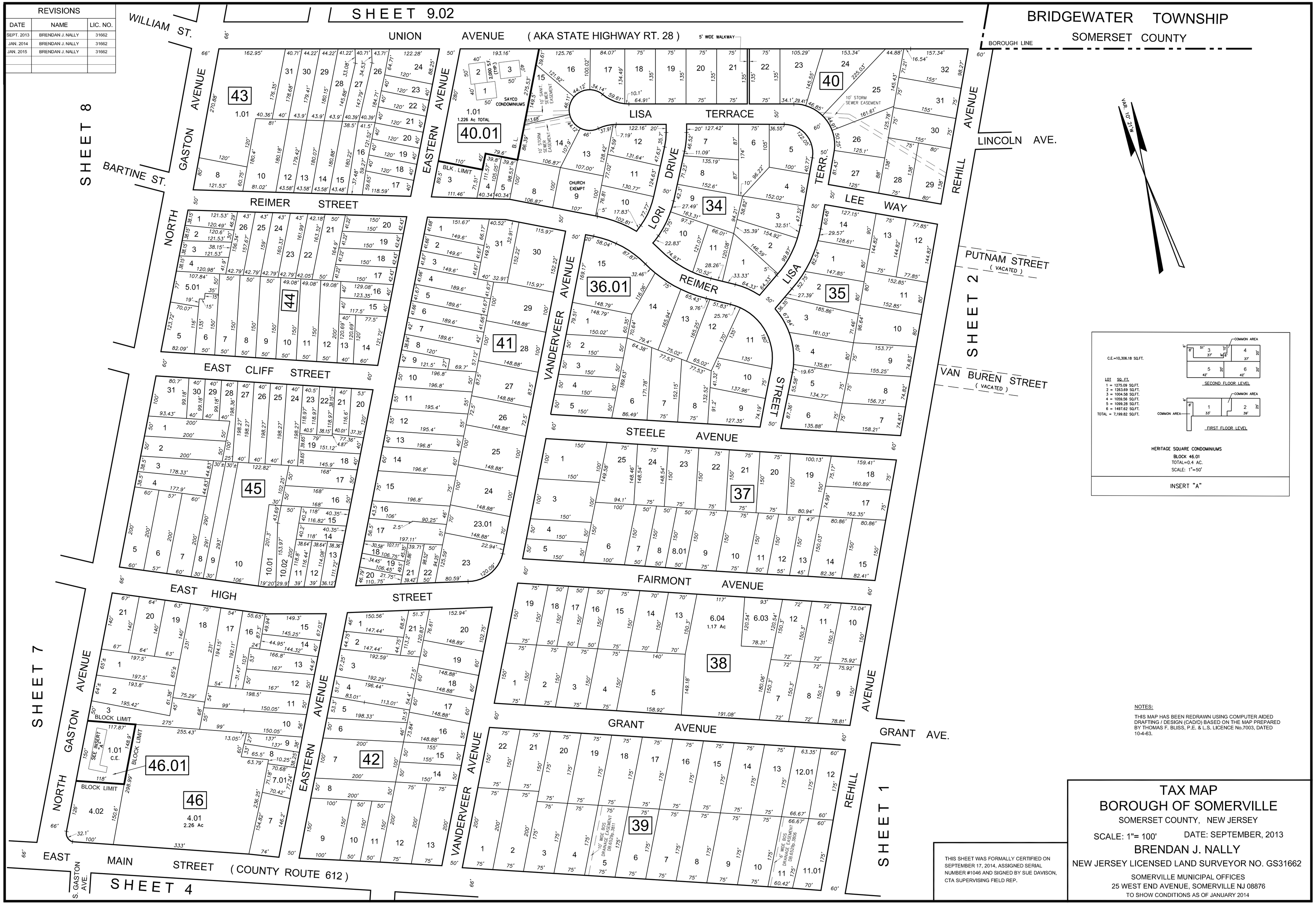

NOTES:

THIS MAP HAS BEEN REDRAWN USING COMPUTER AIDED DRAFTING / DESIGN (CAD/D) BASED ON THE MAP PREPARED BY THOMAS F. BLISS, P.E. & L.S. LICENCE No.7003, DATED 10-4-63.

THIS SHEET WAS FORMALLY CERTIFIED ON SEPTEMBER 17, 2014, ASSIGNED SERIAL NUMBER #1046 AND SIGNED BY SUE DAVISON, CTA SUPERVISING FIELD REP.

TAX MAP
BOROUGH OF SOMERVILLE

SOMERSET COUNTY, NEW JERSEY

SCALE: 1"= 100' DATE: SEPTEMBER, 2013

BRENDAN J. NALLY

NEW JERSEY LICENSED LAND SURVEYOR NO. GS31662

SOMERVILLE MUNICIPAL OFFICES
25 WEST END AVENUE, SOMERVILLE NJ 08876
TO SHOW CONDITIONS AS OF JANUARY 2014

REVISIONS		
DATE	NAME	LIC. NO.
SEPT. 2013	BRENDAN J. NALLY	31662
JAN. 2014	BRENDAN J. NALLY	31662
JAN. 2015	BRENDAN J. NALLY	31662

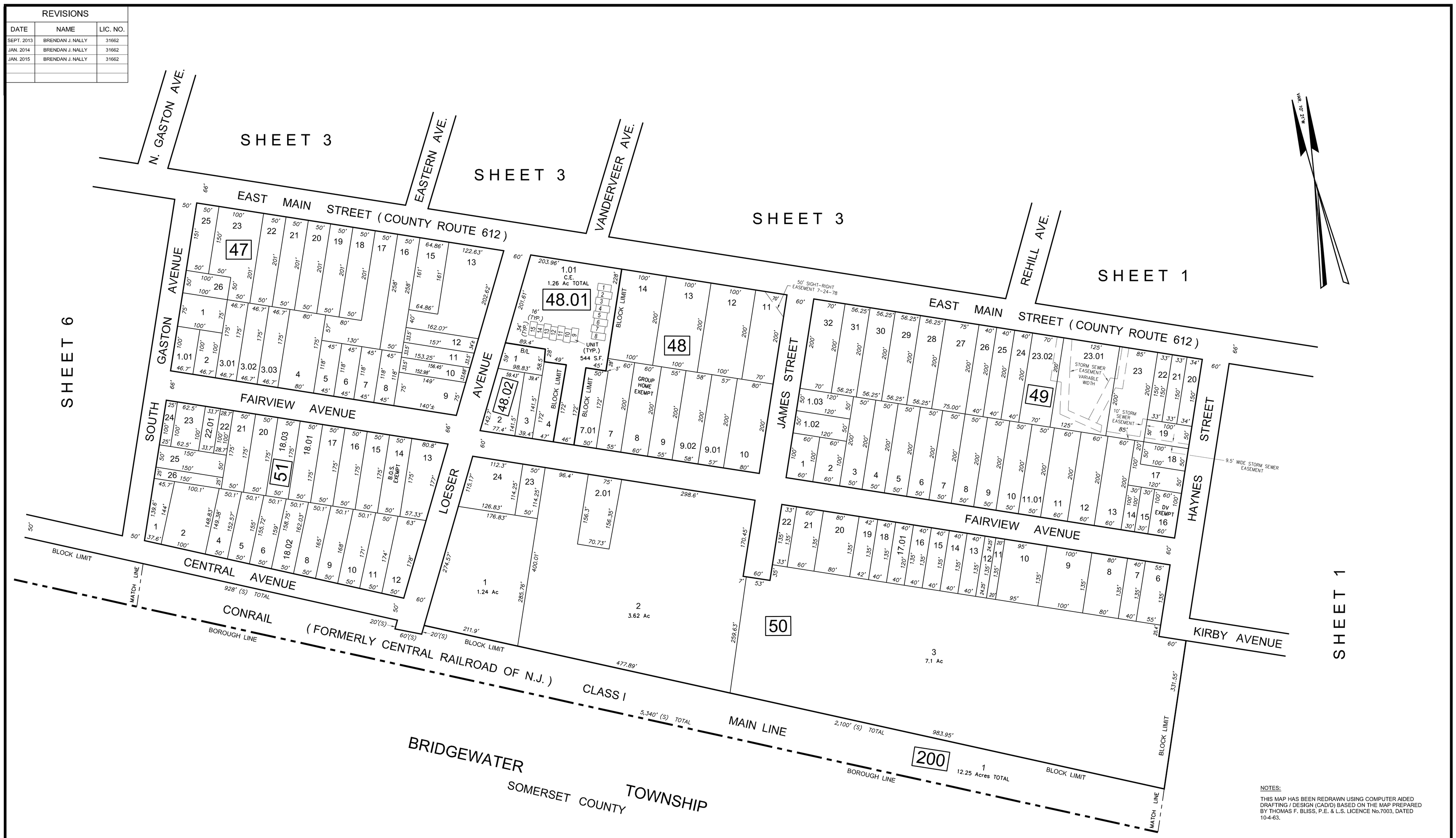

NOTES:

THIS MAP HAS BEEN REDRAWN USING COMPUTER AIDED DRAFTING / DESIGN (CAD/D) BASED ON THE MAP PREPARED BY THOMAS F. BLISS, P.E. & L.S. LICENCE No.7003, DATED 10-4-63.

THIS SHEET WAS FORMALLY CERTIFIED ON SEPTEMBER 17, 2014, ASSIGNED SERIAL NUMBER #1046 AND SIGNED BY SUE DAVISON, CTA SUPERVISING FIELD REP.

TAX MAP
BOROUGH OF SOMERVILLE

SOMERSET COUNTY, NEW JERSEY

SCALE: 1"= 100' DATE: SEPTEMBER, 2013

BRENDAN J. NALLY
NEW JERSEY LICENSED LAND SURVEYOR NO. GS31662
SOMERVILLE MUNICIPAL OFFICES
25 WEST END AVENUE, SOMERVILLE NJ 08876

TO SHOW CONDITIONS AS OF JANUARY 2014

REVISIONS		
DATE	NAME	LIC. NO.
SEPT. 2013	BRENDAN J. NALLY	31662
JAN. 2014	BRENDAN J. NALLY	31662
JAN. 2015	BRENDAN J. NALLY	31662

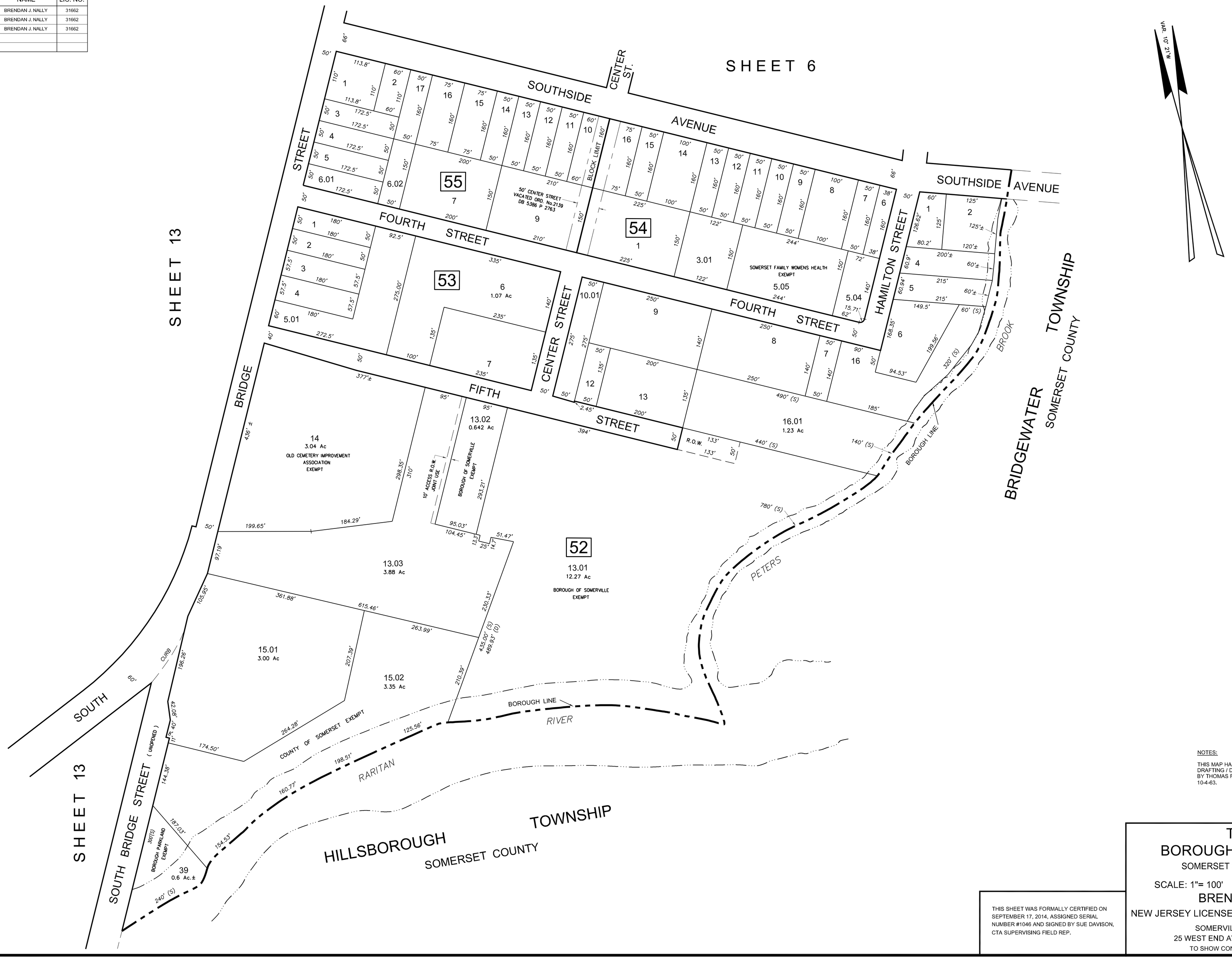

NOTES:

THIS MAP HAS BEEN REDRAWN USING COMPUTER AIDED DRAFTING / DESIGN (CAD/D) BASED ON THE MAP PREPARED BY THOMAS F. BLISS, P.E. & L.S. LICENCE No.7003, DATED 10-4-63.

THIS SHEET WAS FORMALLY CERTIFIED ON SEPTEMBER 17, 2014, ASSIGNED SERIAL NUMBER #1046 AND SIGNED BY SUE DAVISON, CTA SUPERVISING FIELD REP.

TAX MAP
BOROUGH OF SOMERVILLE

SOMERSET COUNTY, NEW JERSEY

SCALE: 1"= 100' DATE: SEPTEMBER, 2013

BRENDAN J. NALLY
NEW JERSEY LICENSED LAND SURVEYOR NO. GS31662
SOMERVILLE MUNICIPAL OFFICES
25 WEST END AVENUE, SOMERVILLE NJ 08876

TO SHOW CONDITIONS AS OF JANUARY 2014

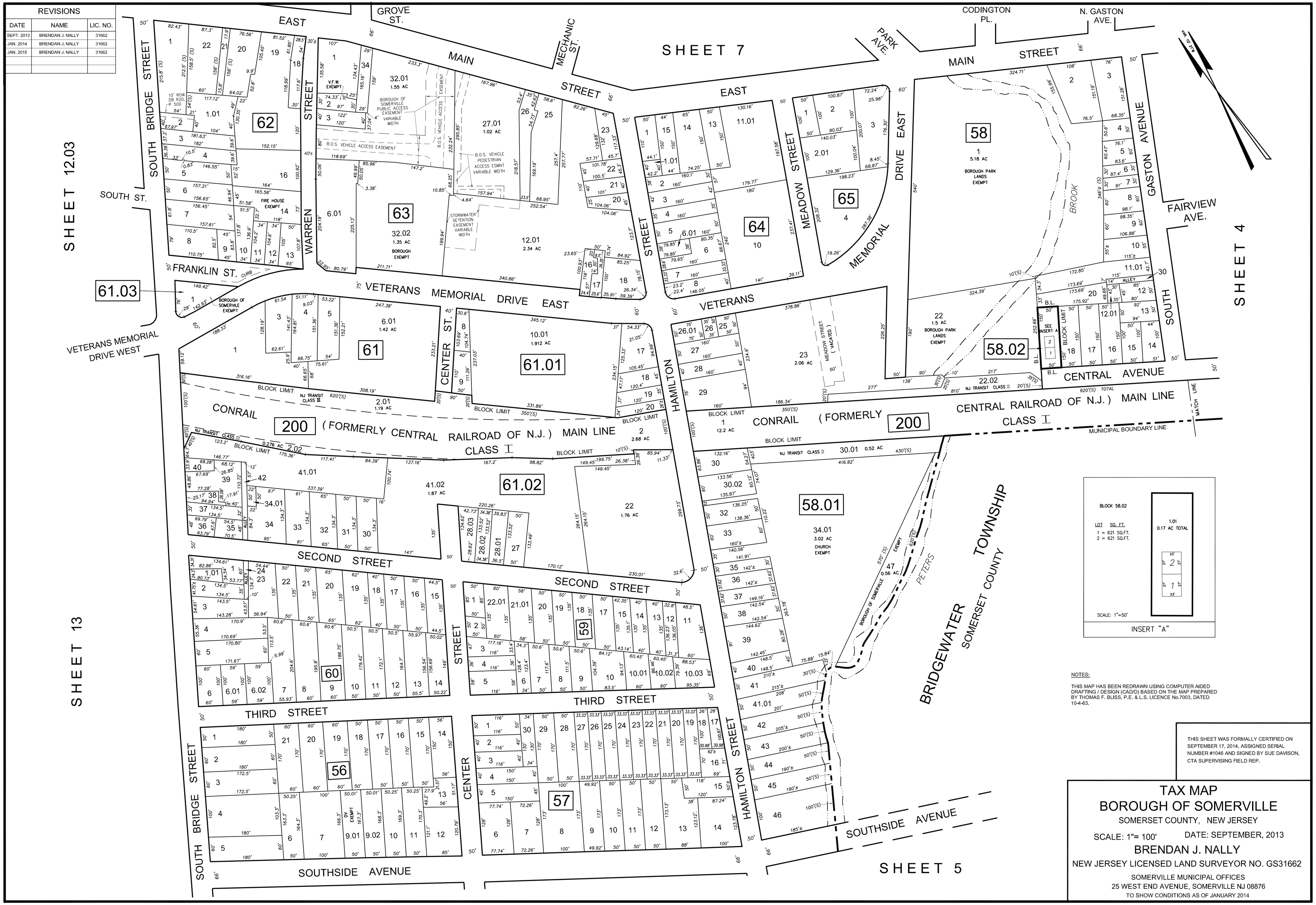

REVISIONS

DATE	NAME	LIC. NO.
SEPT. 2013	BRENDAN J. NALLY	31662
JAN. 2014	BRENDAN J. NALLY	31662
JAN. 2015	BRENDAN J. NALLY	31662

NOTES:

THIS MAP HAS BEEN REDRAWN USING COMPUTER AIDED DRAFTING / DESIGN (CAD/D) BASED ON THE MAP PREPARED BY THOMAS F. BLISS, P.E. & L.S. LICENCE No.7003, DATED 10-4-63.

THIS SHEET WAS FORMALLY CERTIFIED ON SEPTEMBER 17, 2014, ASSIGNED SERIAL NUMBER #1046 AND SIGNED BY SUE DAVISON, CTA SUPERVISING FIELD REP.

TAX MAP
BOROUGH OF SOMERVILLE
SOMERSET COUNTY, NEW JERSEY

SCALE: 1"= 100' DATE: SEPTEMBER, 2013

BRENDAN J. NALLY
NEW JERSEY LICENSED LAND SURVEYOR NO. GS31662

SOMERVILLE MUNICIPAL OFFICES
25 WEST END AVENUE, SOMERVILLE NJ 08876
TO SHOW CONDITIONS AS OF JANUARY 2014

REVISIONS		
DATE	NAME	LIC. NO.
SEPT. 2013	BRENDAN J. NALLY	31662
JAN. 2014	BRENDAN J. NALLY	31662
JAN. 2015	BRENDAN J. NALLY	31662

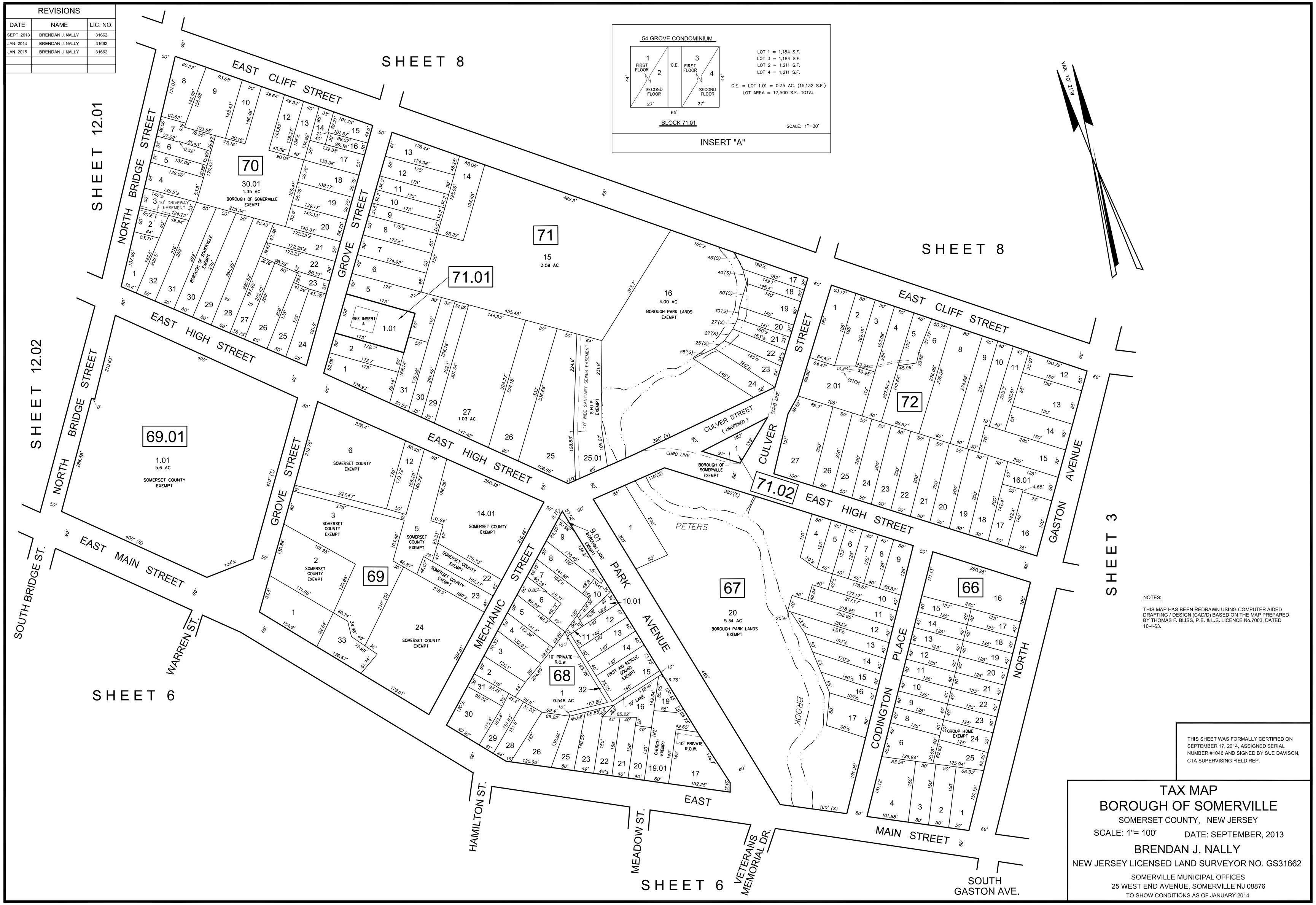

NOTES:

THIS MAP HAS BEEN REDRAWN USING COMPUTER AIDED DRAFTING / DESIGN (CAD/D) BASED ON THE MAP PREPARED BY THOMAS F. BLISS, P.E. & L.S. LICENCE No.7003, DATED 10-4-63.

THIS SHEET WAS FORMALLY CERTIFIED ON SEPTEMBER 17, 2014, ASSIGNED SERIAL NUMBER #1046 AND SIGNED BY SUE DAVISON, CTA SUPERVISING FIELD REP.

TAX MAP
BOROUGH OF SOMERVILLE

SOMERSET COUNTY, NEW JERSEY

SCALE: 1"= 100' DATE: SEPTEMBER, 2013

BRENDAN J. NALLY

NEW JERSEY LICENSED LAND SURVEYOR NO. GS31662

SOMERVILLE MUNICIPAL OFFICES
25 WEST END AVENUE, SOMERVILLE NJ 08876
TO SHOW CONDITIONS AS OF JANUARY 2014

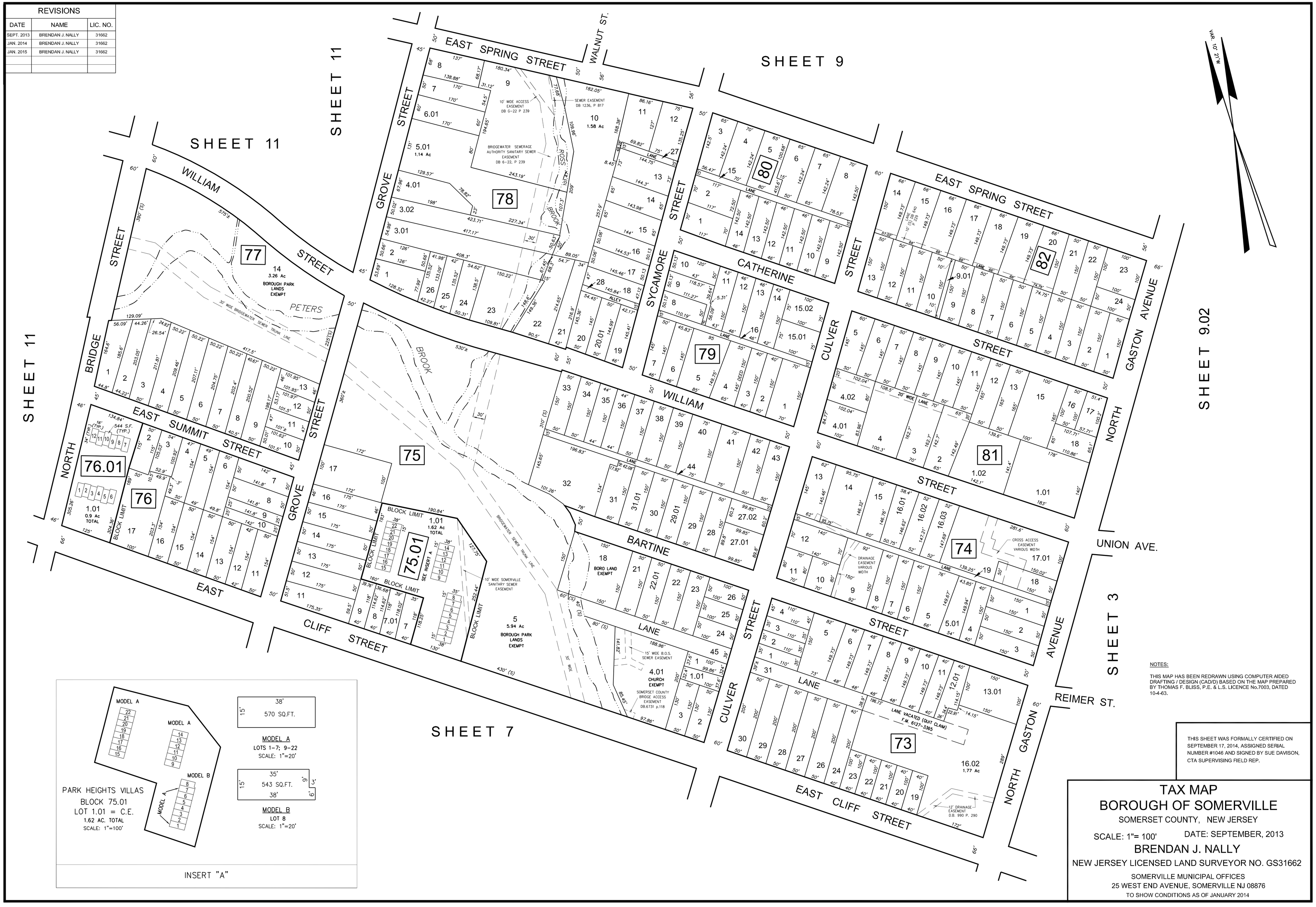

REVISIONS

DATE	NAME	LIC. NO.
SEPT. 2013	BRENDAN J. NALLY	31662
JAN. 2014	BRENDAN J. NALLY	31662
JAN. 2015	BRENDAN J. NALLY	31662

NOTES:

THIS MAP HAS BEEN REDRAWN USING COMPUTER AIDED DRAFTING / DESIGN (CAD/D) BASED ON THE MAP PREPARED BY THOMAS F. BLISS, P.E. & L.S. LICENCE No.7003, DATED 10-4-63.

THIS SHEET WAS FORMALLY CERTIFIED ON SEPTEMBER 17, 2014, ASSIGNED SERIAL NUMBER #1046 AND SIGNED BY SUE DAVISON, CTA SUPERVISING FIELD REP.

TAX MAP
BOROUGH OF SOMERVILLE
SOMERSET COUNTY, NEW JERSEY

SCALE: 1"= 100' DATE: SEPTEMBER, 2013

BRENDAN J. NALLY

NEW JERSEY LICENSED LAND SURVEYOR NO. GS31662

SOMERVILLE MUNICIPAL OFFICES
25 WEST END AVENUE, SOMERVILLE NJ 08876
TO SHOW CONDITIONS AS OF JANUARY 2014

REVISIONS		
DATE	NAME	LIC. NO.
SEPT. 2013	BRENDAN J. NALLY	31662
JAN. 2014	BRENDAN J. NALLY	31662
JAN. 2015	BRENDAN J. NALLY	31662

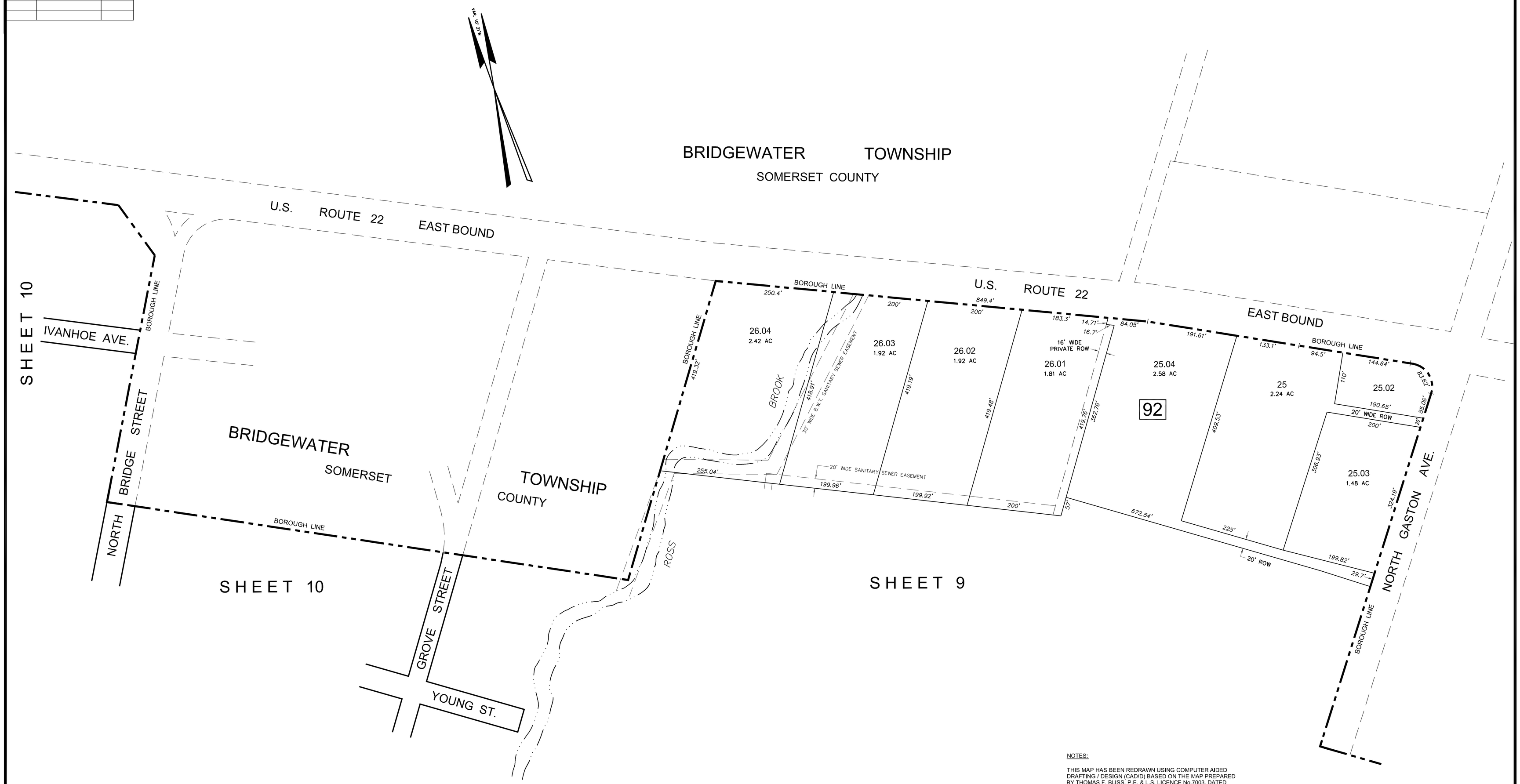

NOTES:

THIS MAP HAS BEEN REDRAWN USING COMPUTER AIDED DRAFTING / DESIGN (CAD/D) BASED ON THE MAP PREPARED BY THOMAS F. BLISS, P.E. & L.S. LICENCE No.7003, DATED 10-4-83.

THIS SHEET WAS FORMALLY CERTIFIED ON SEPTEMBER 17, 2014, ASSIGNED SERIAL NUMBER #1046 AND SIGNED BY SUE DAVISON, CTA SUPERVISING FIELD REP.

TAX MAP
BOROUGH OF SOMERVILLE

SOMERSET COUNTY, NEW JERSEY

SCALE: 1"= 100' DATE: SEPTEMBER, 2013

BRENDAN J. NALLY
NEW JERSEY LICENSED LAND SURVEYOR NO. GS31662
SOMERVILLE MUNICIPAL OFFICES
25 WEST END AVENUE, SOMERVILLE NJ 08876

TO SHOW CONDITIONS AS OF JANUARY 2014

REVISIONS		
DATE	NAME	LIC. NO.
SEPT. 2013	BRENDAN J. NALLY	31662
JAN. 2014	BRENDAN J. NALLY	31662
JAN. 2015	BRENDAN J. NALLY	31662

BRIDGEWATER TOWNSHIP
SOMERSET COUNTY

BOROUGH LINE

BOROUGH LINE
1034.22'

N 21° 37' 30" W

SHEET 9.03

SHEET 9

SHEET 9.03

SHEET 8

E. SPRING STREET

SCHOOLHOUSE LANE

FIELDSTONE DR.

CATHERINE STREET

NORTH GASTON AVENUE

ROOSEVELT PLACE

WILLIAM STREET

UNION AVENUE

EASTERN AVE.

SHEET 3

PROPERTY OF BOARD OF EDUCATION
BOROUGH OF SOMERVILLE
EXEMPT

83.01
1
34.14 Ac

IMMACULATE CONCEPTION
CEMETERY
EXEMPT

2
5.3 Ac

3
1.61 Ac

83

15 | 14 | 13 | 1.01 | 12.02 | 2.01 | 12.01 | 3 | 6.03 | 5 | 6.02 | 6 | 6.01 | 7 | 7.01 | 8 | 8.01 | 10 | 11

5 | 6 | 7 | 8 | 9 | 10 | 11 | 12 | 4.01

539.18'
513.53'
606.38'
550'
400 (S)
66'
1071.86'
135.45'
379.33'
63.33'

℄ OF REHILL AVENUE PRODUCED

1388.9'

BOROUGH LINE

BRIDGEWATER TOWNSHIP
SOMERSET COUNTY

REHILL AVE

UNION AVENUE

BOROUGH LINE

SHEET 2

POST ST.

NOTES:

THIS MAP HAS BEEN REDRAWN USING COMPUTER AIDED DRAFTING / DESIGN (CAD/D) BASED ON THE MAP PREPARED BY THOMAS F. BLISS, P.E. & L.S. LICENCE No.7003, DATED 10-4-63.

THIS SHEET WAS FORMALLY CERTIFIED ON SEPTEMBER 17, 2014, ASSIGNED SERIAL NUMBER #1046 AND SIGNED BY SUE DAVISON, CTA SUPERVISING FIELD REP.

TAX MAP
BOROUGH OF SOMERVILLE

SOMERSET COUNTY, NEW JERSEY

SCALE: 1"= 100' DATE: SEPPTEMBER, 2013

BRENDAN J. NALLY
NEW JERSEY LICENSED LAND SURVEYOR NO. GS31662
SOMERVILLE MUNICIPAL OFFICES
25 WEST END AVENUE, SOMERVILLE NJ 08876

TO SHOW CONDITIONS AS OF JANUARY 2014

REVISIONS		
DATE	NAME	LIC. NO.
SEPT. 2013	BRENDAN J. NALLY	31662
JAN. 2014	BRENDAN J. NALLY	31662
JAN. 2015	BRENDAN J. NALLY	31662

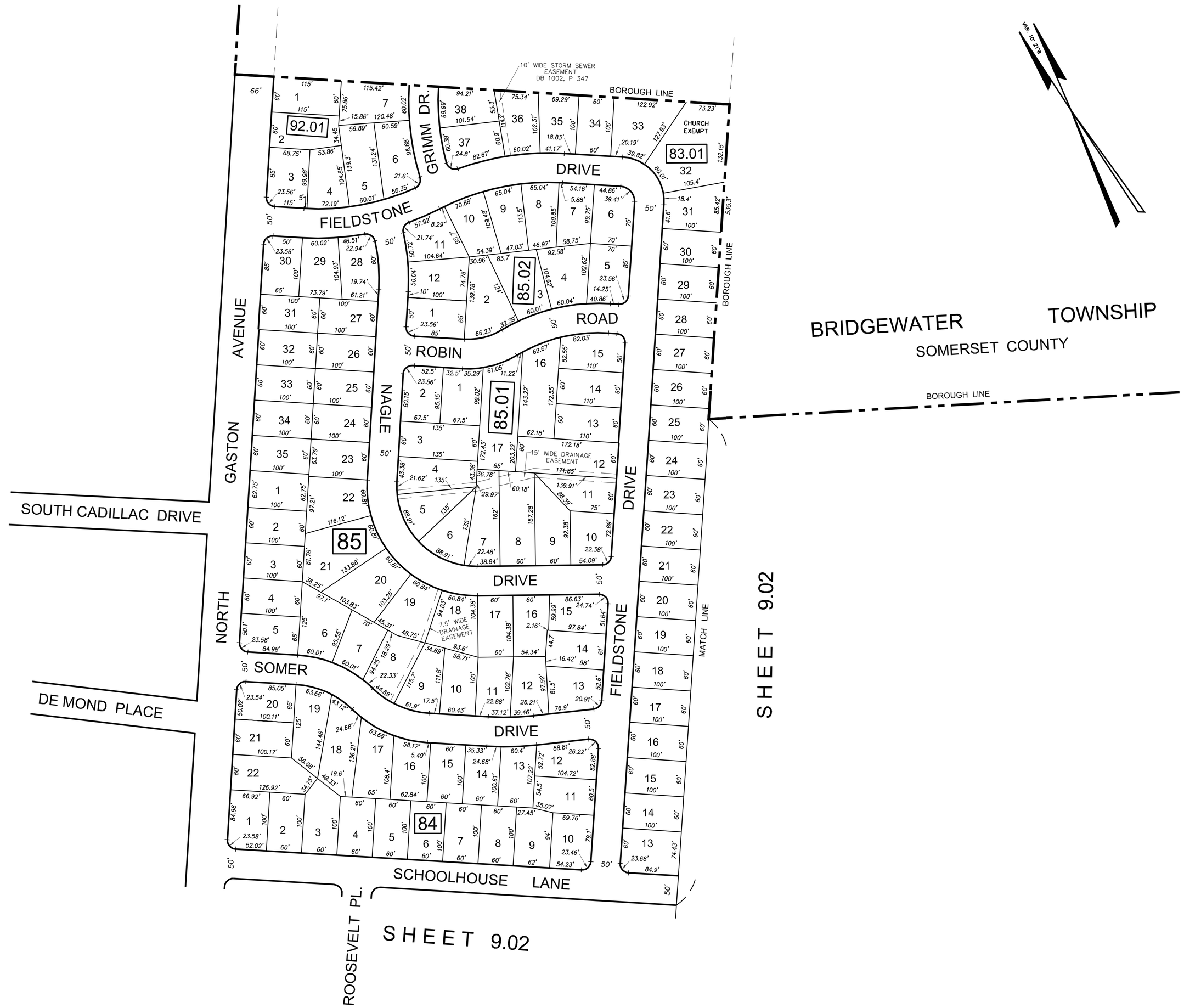

NOTES:

THIS MAP HAS BEEN REDRAWN USING COMPUTER AIDED DRAFTING / DESIGN (CADD) BASED ON THE MAP PREPARED BY THOMAS F. BLISS, P.E. & L.S., LICENCE No.7003, DATED 10-4-63.

THIS SHEET WAS FORMALLY CERTIFIED ON SEPTEMBER 17, 2014, ASSIGNED SERIAL NUMBER #1046 AND SIGNED BY SUE DAVISON, CTA SUPERVISING FIELD REP.

TAX MAP
BOROUGH OF SOMERVILLE

SOMERSET COUNTY, NEW JERSEY

SCALE: 1"= 100' DATE: SEPTEMBER, 2013

BRENDAN J. NALLY
NEW JERSEY LICENSED LAND SURVEYOR NO. GS31662
SOMERVILLE MUNICIPAL OFFICES
25 WEST END AVENUE, SOMERVILLE NJ 08876

TO SHOW CONDITIONS AS OF JANUARY 2014

REVISIONS		
DATE	NAME	LIC. NO.
SEPT. 2013	BRENDAN J. NALLY	31662
JAN. 2014	BRENDAN J. NALLY	31662
JAN. 2015	BRENDAN J. NALLY	31662

SHEET 9.01

BRIDGEWATER TOWNSHIP
SOMERSET COUNTY

SOMERVILLE LOT 21.01 AREA ASSESSED BY BRIDGEWATER

BOROUGH LINE

VAR. 10° 21' W.

RIVIERA DRIVE

NORTH CADILLAC DRIVE

IMPERIAL DRIVE

EVERIT DRIVE

SOUTH CADILLAC DRIVE

DE MOND PLACE

YOUNG STREET

E. ORCHARD ST.

E. BROWN ST.

EAST SPRING STREET

FIELDSTONE DR.

SOMER DR.

SCHOOL HOUSE LANE

CULVER ST.

BROOK STREET

ROSS STREET

SEVILLE DRIVE

FLEETWOOD DRIVE

EAST CADILLAC DRIVE

CATALINA DRIVE

MICHAEL LA.

CENTER PL.

GROVE STREET

WALNUT STREET

SYCAMORE STREET

NORTH GASTON AVENUE

92 92.01 92.02 92.03 92.04 92.05 92.06 92.07 92.08 90 87 86

15' WIDE STORM EASEMENT
10' WIDE STORM EASEMENT
15' PEDESTRIAN WAY
DRAINAGE EASEMENT WIDTH VARIES
10' WIDE DRAINAGE R.O.W.
D.V. EXEMPT
N.S. ASSOC OF DEAF & BLIND EXEMPT
BOROUGH PARK LAND EXEMPT 13.8 AC
0.36 AC TOTAL

SHEET 10
SHEET 11
SHEET 8
SHEET 9.03
SHEET 9.02

NOTES:

THIS MAP HAS BEEN REDRAWN USING COMPUTER AIDED DRAFTING / DESIGN (CAD/D) BASED ON THE MAP PREPARED BY THOMAS F. BLISS, P.E. & L.S. LICENCE No.7003, DATED 10-4-63.

THIS SHEET WAS FORMALLY CERTIFIED ON SEPTEMBER 17, 2014, ASSIGNED SERIAL NUMBER #1046 AND SIGNED BY SUE DAVISON, CTA SUPERVISING FIELD REP.

TAX MAP
BOROUGH OF SOMERVILLE
SOMERSET COUNTY, NEW JERSEY

SCALE: 1"= 100' DATE: SEPTEMBER, 2013

BRENDAN J. NALLY
NEW JERSEY LICENSED LAND SURVEYOR NO. GS31662
SOMERVILLE MUNICIPAL OFFICES
25 WEST END AVENUE, SOMERVILLE NJ 08876

TO SHOW CONDITIONS AS OF JANUARY 2014

REVISIONS		
DATE	NAME	LIC. NO.
SEPT. 2013	BRENDAN J. NALLY	31662
JAN. 2014	BRENDAN J. NALLY	31662
JAN. 2015	BRENDAN J. NALLY	31662

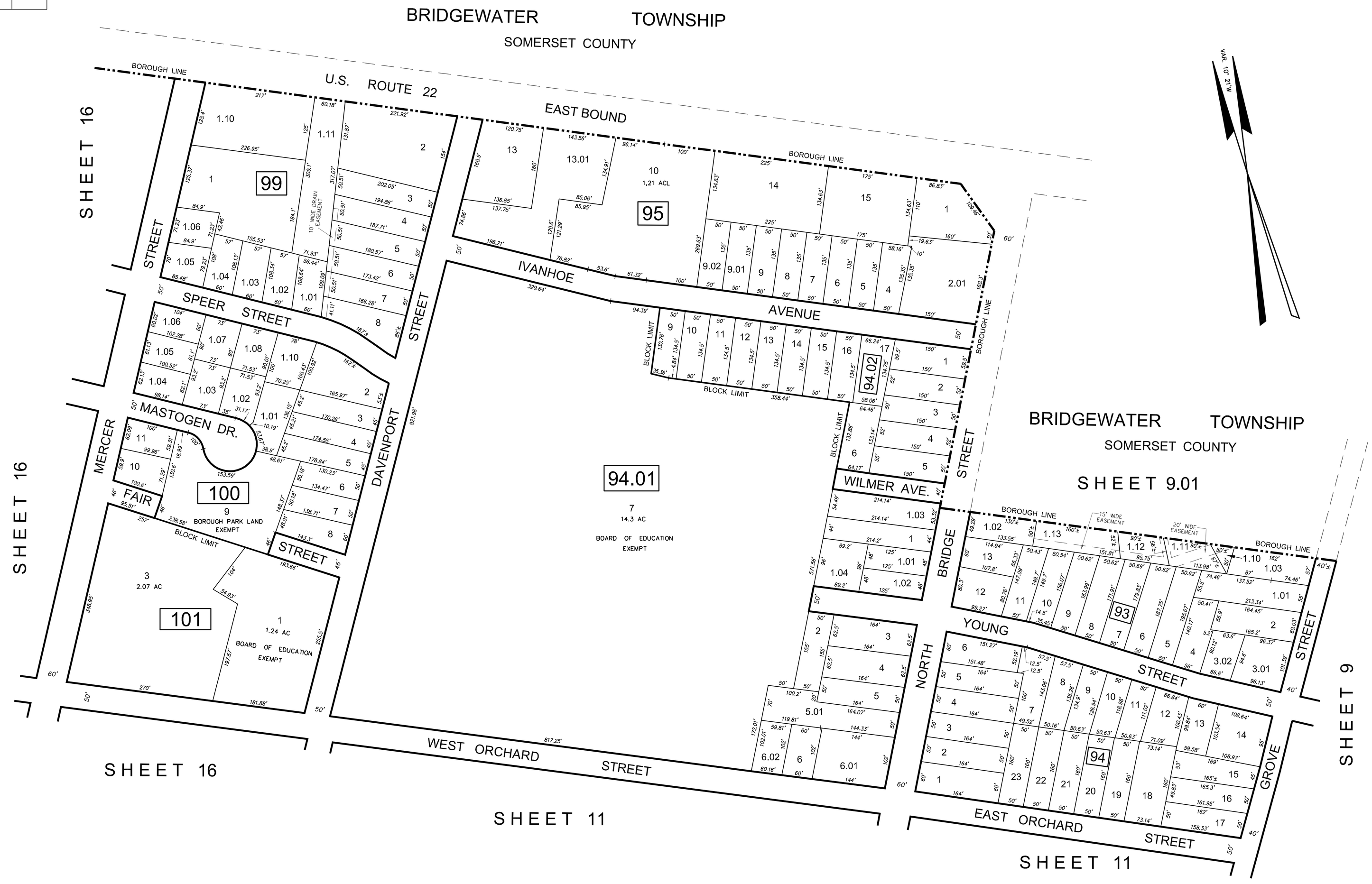

NOTES:

THIS MAP HAS BEEN REDRAWN USING COMPUTER AIDED DRAFTING / DESIGN (CADID) BASED ON THE MAP PREPARED BY THOMAS F. BLISS, P.E. & L.S. LICENCE No.7003, DATED 10-4-63.

THIS SHEET WAS FORMALLY CERTIFIED ON SEPTEMBER 17, 2014, ASSIGNED SERIAL NUMBER #1046 AND SIGNED BY SUE DAVISON, CTA SUPERVISING FIELD REP.

TAX MAP
BOROUGH OF SOMERVILLE

SOMERSET COUNTY, NEW JERSEY

SCALE: 1"= 100' DATE: SEPTEMBER, 2013

BRENDAN J. NALLY

NEW JERSEY LICENSED LAND SURVEYOR NO. GS31662

SOMERVILLE MUNICIPAL OFFICES

25 WEST END AVENUE, SOMERVILLE NJ 08876

TO SHOW CONDITIONS AS OF JANUARY 2014

REVISIONS		
DATE	NAME	LIC. NO.
SEPT. 2013	BRENDAN J. NALLY	31662
JAN. 2014	BRENDAN J. NALLY	31662
JAN. 2015	BRENDAN J. NALLY	31662

SHEET 16

SHEET 10

SHEET 9

SHEET 15

SHEET 8

SHEET 8

SHEET 12.01

WEST ORCHARD STREET

EAST ORCHARD STREET

WEST BROWN STREET

EAST BROWN STREET

WEST SPRING STREET

EAST SPRING STREET

GREEN STREET

WEST CLIFF STREET

WEST SUMMIT STREET

E. SUMMIT ST.

DAVENPORT STREET

MERCER STREET

GROVE STREET

NORTH BRIDGE STREET

ROSS ST.

PETERS BROOK

102

103

104

105

106

107

108

109

DRIVEWAY EASEMENT WIDTH VARIES DB 2328 p 713

DRIVEWAY EASEMENT DB 6143 p 2449

8' WIDE DRAINAGE EASEMENT DB 730, P 312

25' ACCESS R.O.W.

BOROUGH PARK LANDS EXEMPT

CHURCH EXEMPT

YMCA EXEMPT

RED CROSS EXEMPT

VAR. 10° 21'W

NOTES:

THIS MAP HAS BEEN REDRAWN USING COMPUTER AIDED DRAFTING / DESIGN (CADID) BASED ON THE MAP PREPARED BY THOMAS F. BLISS, P.E. & L.S. LICENCE No.7003, DATED 10-4-63.

THIS SHEET WAS FORMALLY CERTIFIED ON SEPTEMBER 17, 2014, ASSIGNED SERIAL NUMBER #1046 AND SIGNED BY SUE DAVISON, CTA SUPERVISING FIELD REP.

TAX MAP
BOROUGH OF SOMERVILLE

SOMERSET COUNTY, NEW JERSEY

SCALE: 1"= 100' DATE: SEPTEMBER, 2013

BRENDAN J. NALLY
NEW JERSEY LICENSED LAND SURVEYOR NO. GS31662
SOMERVILLE MUNICIPAL OFFICES
25 WEST END AVENUE, SOMERVILLE NJ 08876

TO SHOW CONDITIONS AS OF JANUARY 2014

REVISIONS		
DATE	NAME	LIC. NO.
SEPT. 2013	BRENDAN J. NALLY	31662
JAN. 2014	BRENDAN J. NALLY	31662
SEP. 2014	BRENDAN J. NALLY	31662
JAN. 2015	BRENDAN J. NALLY	31662

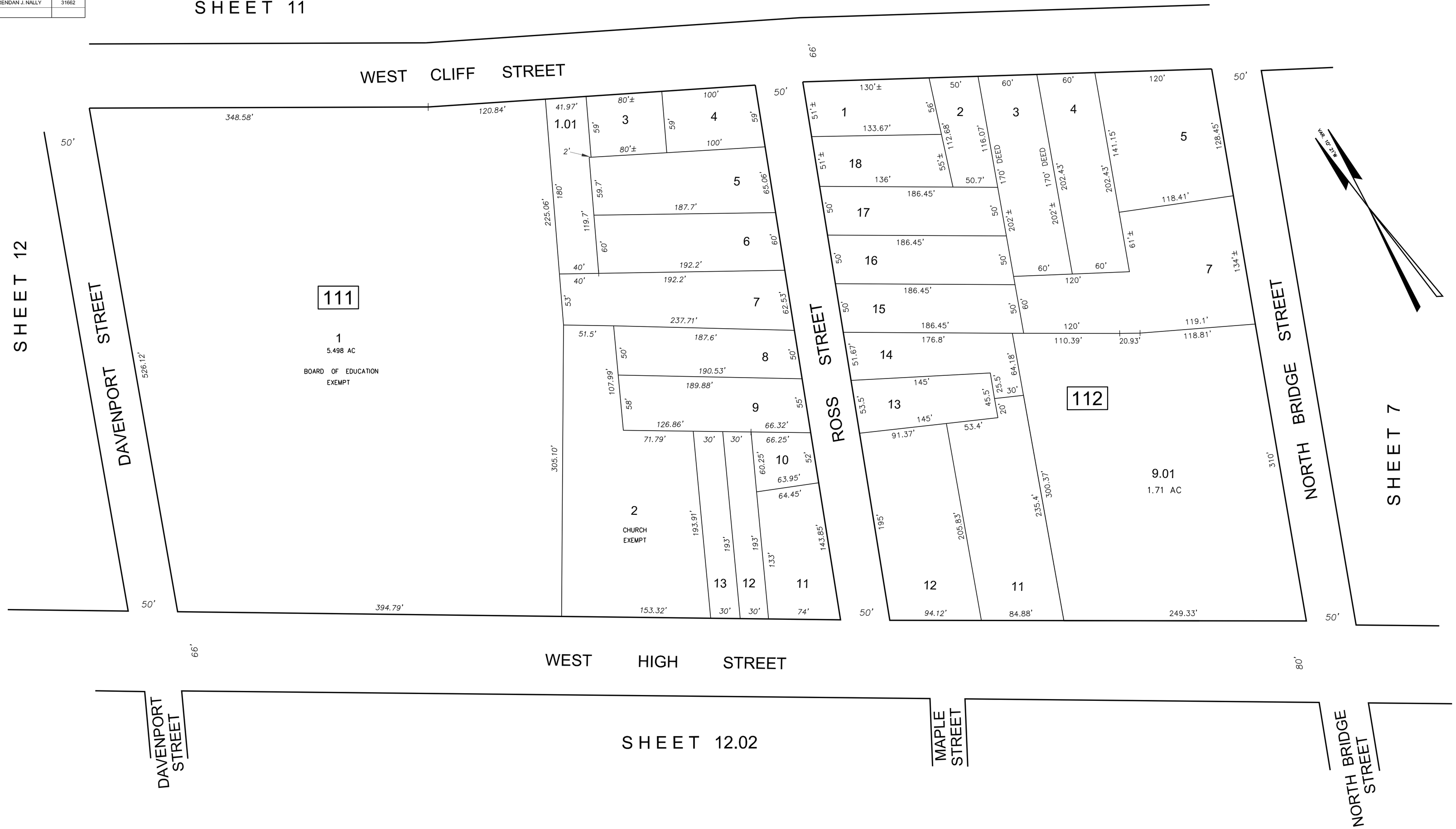

NOTES:

THIS MAP HAS BEEN REDRAWN USING COMPUTER AIDED DRAFTING / DESIGN (CADD) BASED ON THE MAP PREPARED BY THOMAS F. BLISS, P.E. & L.S. LICENCE No.7003, DATED 10-4-63.

THIS SHEET WAS FORMALLY CERTIFIED ON SEPTEMBER 17, 2014, ASSIGNED SERIAL NUMBER #1046 AND SIGNED BY SUE DAVISON, CTA SUPERVISING FIELD REP.

TAX MAP
BOROUGH OF SOMERVILLE

SOMERSET COUNTY, NEW JERSEY

SCALE: 1"= 50' DATE: SEPTEMBER, 2013

BRENDAN J. NALLY
NEW JERSEY LICENSED LAND SURVEYOR NO. GS31662
SOMERVILLE MUNICIPAL OFFICES
25 WEST END AVENUE, SOMERVILLE NJ 08876

TO SHOW CONDITIONS AS OF JANUARY 2014

REVISIONS		
DATE	NAME	LIC. NO.
SEPT. 2013	BRENDAN J. NALLY	31662
JAN. 2014	BRENDAN J. NALLY	31662
JAN. 2015	BRENDAN J. NALLY	31662

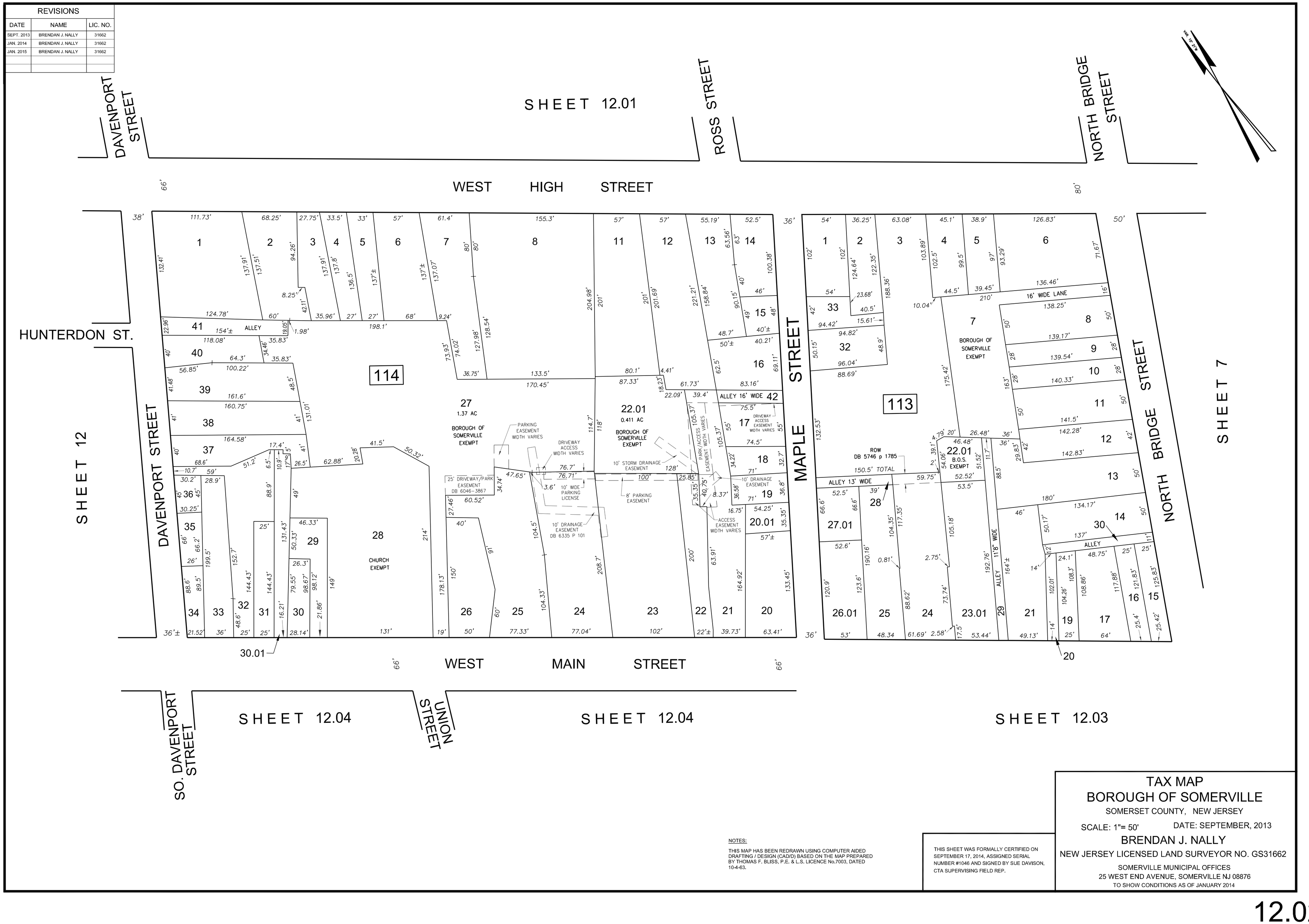

NOTES:

THIS MAP HAS BEEN REDRAWN USING COMPUTER AIDED DRAFTING / DESIGN (CADID) BASED ON THE MAP PREPARED BY THOMAS F. BLISS, P.E. & L.S. LICENCE No.7003, DATED 10-4-63.

THIS SHEET WAS FORMALLY CERTIFIED ON SEPTEMBER 17, 2014, ASSIGNED SERIAL NUMBER #1046 AND SIGNED BY SUE DAVISON, CTA SUPERVISING FIELD REP.

TAX MAP
BOROUGH OF SOMERVILLE

SOMERSET COUNTY, NEW JERSEY

SCALE: 1"= 50' DATE: SEPTEMBER, 2013

BRENDAN J. NALLY
NEW JERSEY LICENSED LAND SURVEYOR NO. GS31662
SOMERVILLE MUNICIPAL OFFICES
25 WEST END AVENUE, SOMERVILLE NJ 08876

TO SHOW CONDITIONS AS OF JANUARY 2014

REVISIONS		
DATE	NAME	LIC. NO.
SEPT. 2013	BRENDAN J. NALLY	31662
JAN. 2014	BRENDAN J. NALLY	31662
JAN. 2015	BRENDAN J. NALLY	31662

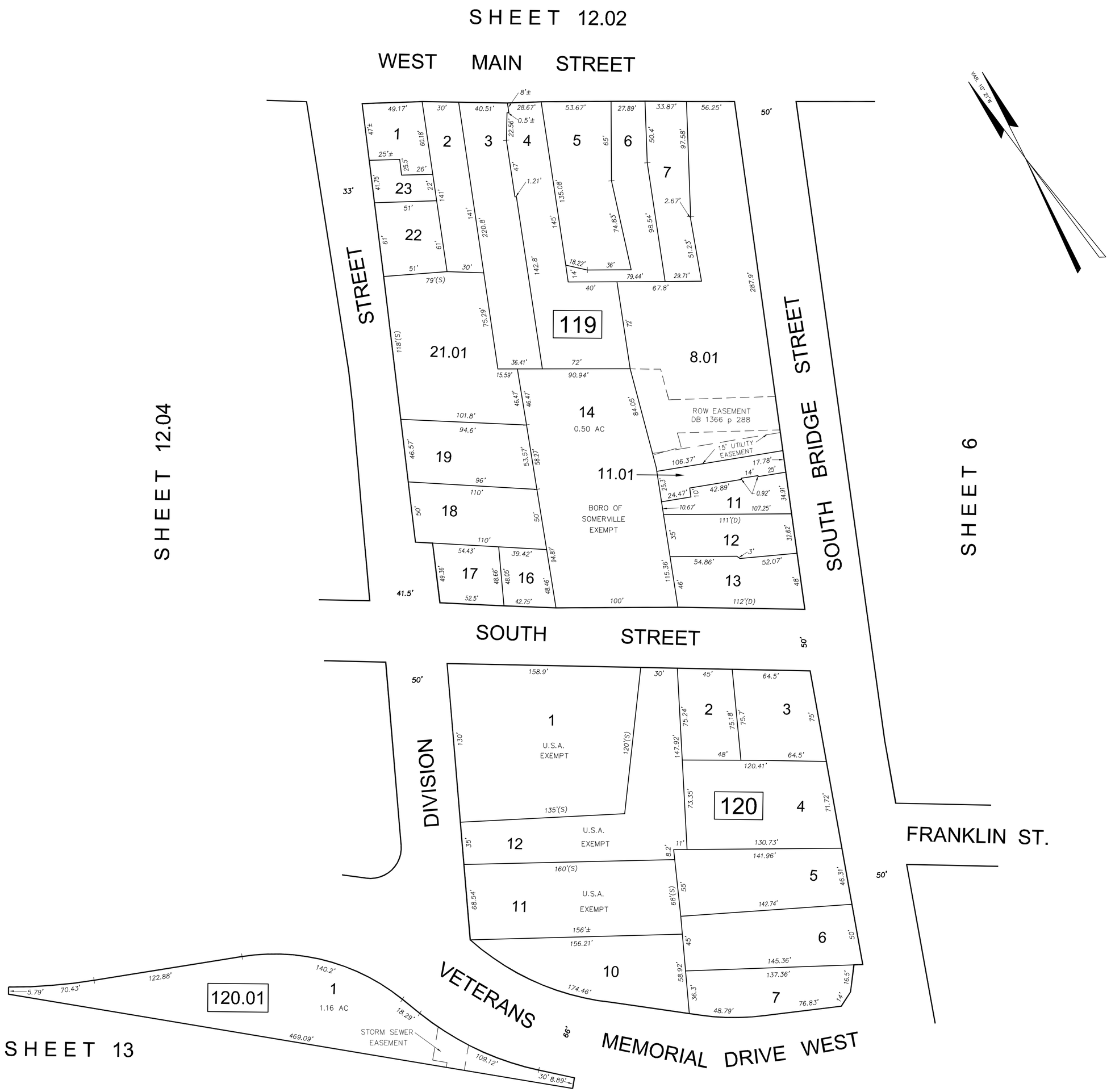

NOTES:

THIS MAP HAS BEEN REDRAWN USING COMPUTER AIDED DRAFTING / DESIGN (CAD/D) BASED ON THE MAP PREPARED BY THOMAS F. BLISS, P.E. & L.S. LICENCE No.7003, DATED 10-4-63.

THIS SHEET WAS FORMALLY CERTIFIED ON SEPTEMBER 17, 2014, ASSIGNED SERIAL NUMBER #1046 AND SIGNED BY SUE DAVISON, CTA SUPERVISING FIELD REP.

TAX MAP
BOROUGH OF SOMERVILLE

SOMERSET COUNTY, NEW JERSEY

SCALE: 1"= 50' DATE: SEPTEMBER, 2013

BRENDAN J. NALLY
NEW JERSEY LICENSED LAND SURVEYOR NO. GS31662
SOMERVILLE MUNICIPAL OFFICES
25 WEST END AVENUE, SOMERVILLE NJ 08876

TO SHOW CONDITIONS AS OF JANUARY 2014

REVISIONS		
DATE	NAME	LIC. NO.
SEPT. 2013	BRENDAN J. NALLY	31662
JAN. 2014	BRENDAN J. NALLY	31662
JAN. 2015	BRENDAN J. NALLY	31662

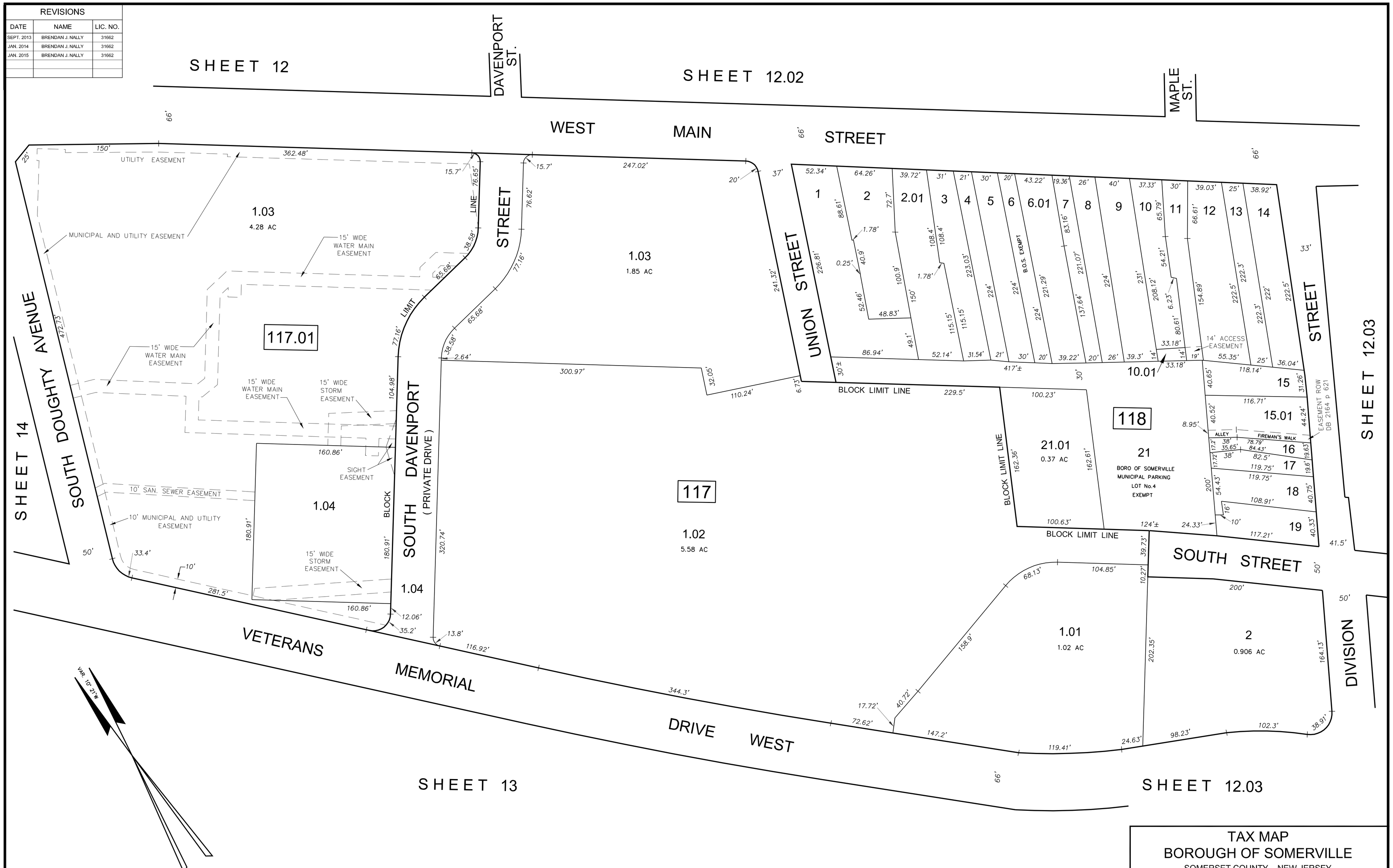

NOTES:

THIS MAP HAS BEEN REDRAWN USING COMPUTER AIDED DRAFTING / DESIGN (CAD/D) BASED ON THE MAP PREPARED BY THOMAS F. BLISS, P.E. & L.S. LICENCE No.7003, DATED 10-4-63.

THIS SHEET WAS FORMALLY CERTIFIED ON SEPTEMBER 17, 2014, ASSIGNED SERIAL NUMBER #1046 AND SIGNED BY SUE DAVISON, CTA SUPERVISING FIELD REP.

TAX MAP
BOROUGH OF SOMERVILLE
SOMERSET COUNTY, NEW JERSEY

SCALE: 1"= 50' DATE: SEPTEMBER, 2013

BRENDAN J. NALLY
NEW JERSEY LICENSED LAND SURVEYOR NO. GS31662

SOMERVILLE MUNICIPAL OFFICES
25 WEST END AVENUE, SOMERVILLE NJ 08876
TO SHOW CONDITIONS AS OF JANUARY 2014

REVISIONS		
DATE	NAME	LIC. NO.
SEPT. 2013	BRENDAN J. NALLY	31662
JAN. 2014	BRENDAN J. NALLY	31662
JAN. 2015	BRENDAN J. NALLY	31662

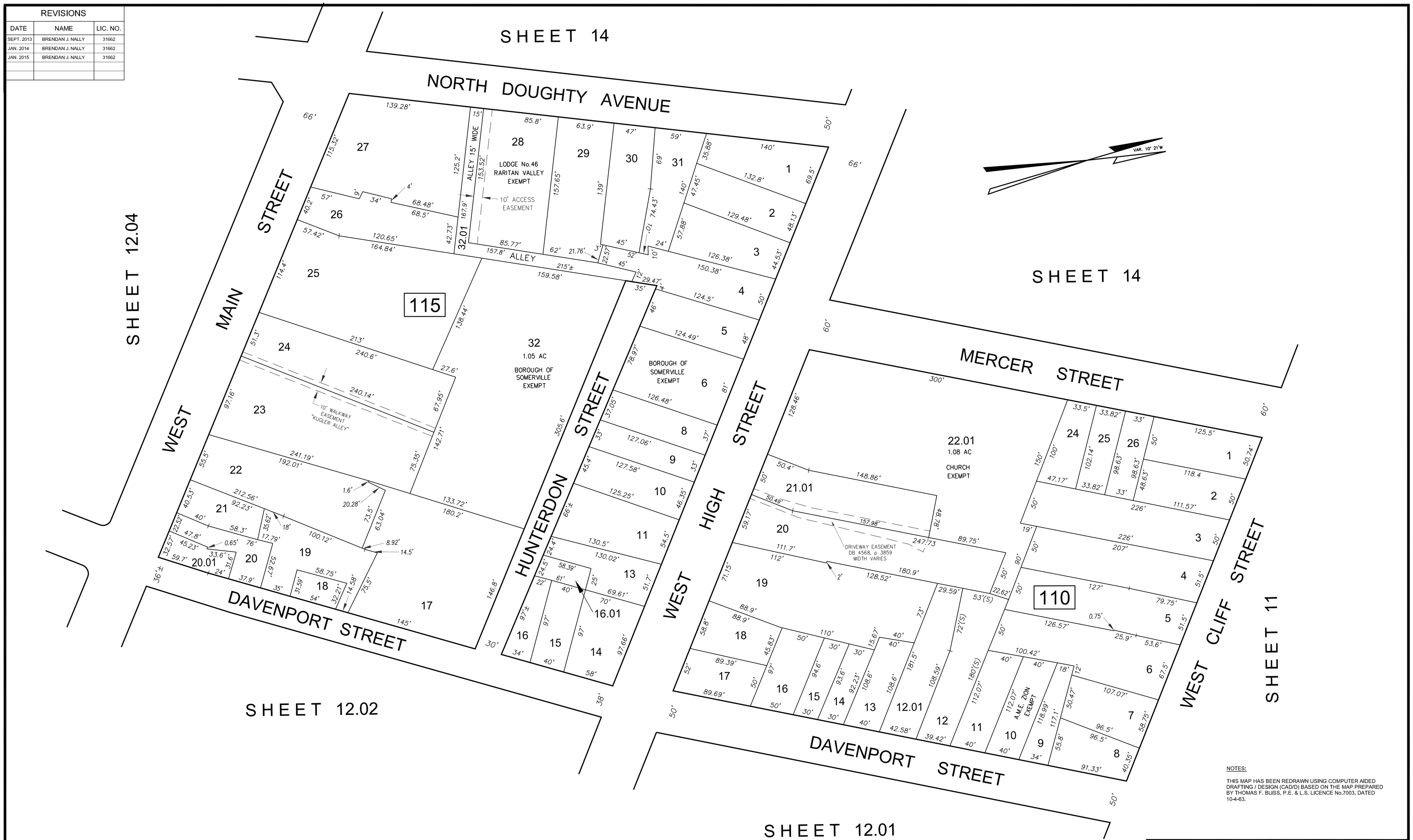

NOTES:

THIS MAP HAS BEEN REDRAWN USING COMPUTER AIDED DRAFTING / DESIGN (CADID) BASED ON THE MAP PREPARED BY THOMAS F. BLISS, P.E. & L.S. LICENCE No.7003, DATED 10-4-63.

THIS SHEET WAS FORMALLY CERTIFIED ON SEPTEMBER 17, 2014, ASSIGNED SERIAL NUMBER #1046 AND SIGNED BY SUE DAVISON, CTA SUPERVISING FIELD REP.

TAX MAP
BOROUGH OF SOMERVILLE

SOMERSET COUNTY, NEW JERSEY

SCALE: 1"= 50' DATE: SEPTEMBER, 2013

BRENDAN J. NALLY
NEW JERSEY LICENSED LAND SURVEYOR NO. GS31662
SOMERVILLE MUNICIPAL OFFICES
25 WEST END AVENUE, SOMERVILLE NJ 08876

TO SHOW CONDITIONS AS OF JANUARY 2014

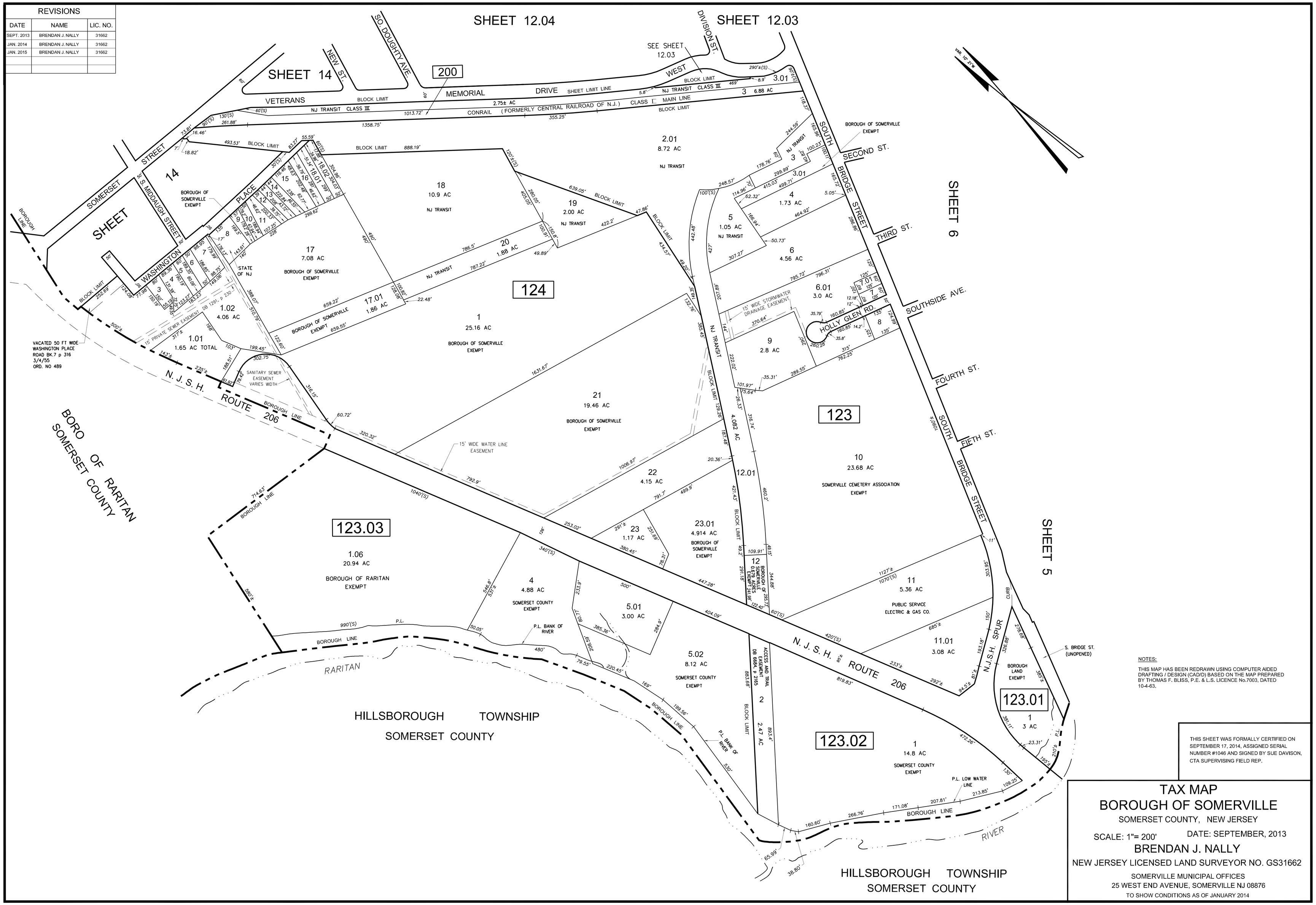

NOTES:

THIS MAP HAS BEEN REDRAWN USING COMPUTER AIDED DRAFTING / DESIGN (CAD/D) BASED ON THE MAP PREPARED BY THOMAS F. BLISS, P.E. & L.S. LICENCE No.7003, DATED 10-4-63.

THIS SHEET WAS FORMALLY CERTIFIED ON SEPTEMBER 17, 2014, ASSIGNED SERIAL NUMBER #1046 AND SIGNED BY SUE DAVISON, CTA SUPERVISING FIELD REP.

REVISIONS

DATE	NAME	LIC. NO.
SEPT. 2013	BRENDAN J. NALLY	31662
JAN. 2014	BRENDAN J. NALLY	31662
JAN. 2015	BRENDAN J. NALLY	31662

TAX MAP
BOROUGH OF SOMERVILLE
SOMERSET COUNTY, NEW JERSEY

SCALE: 1"= 200' DATE: SEPTEMBER, 2013

BRENDAN J. NALLY

NEW JERSEY LICENSED LAND SURVEYOR NO. GS31662

SOMERVILLE MUNICIPAL OFFICES
25 WEST END AVENUE, SOMERVILLE NJ 08876
TO SHOW CONDITIONS AS OF JANUARY 2014

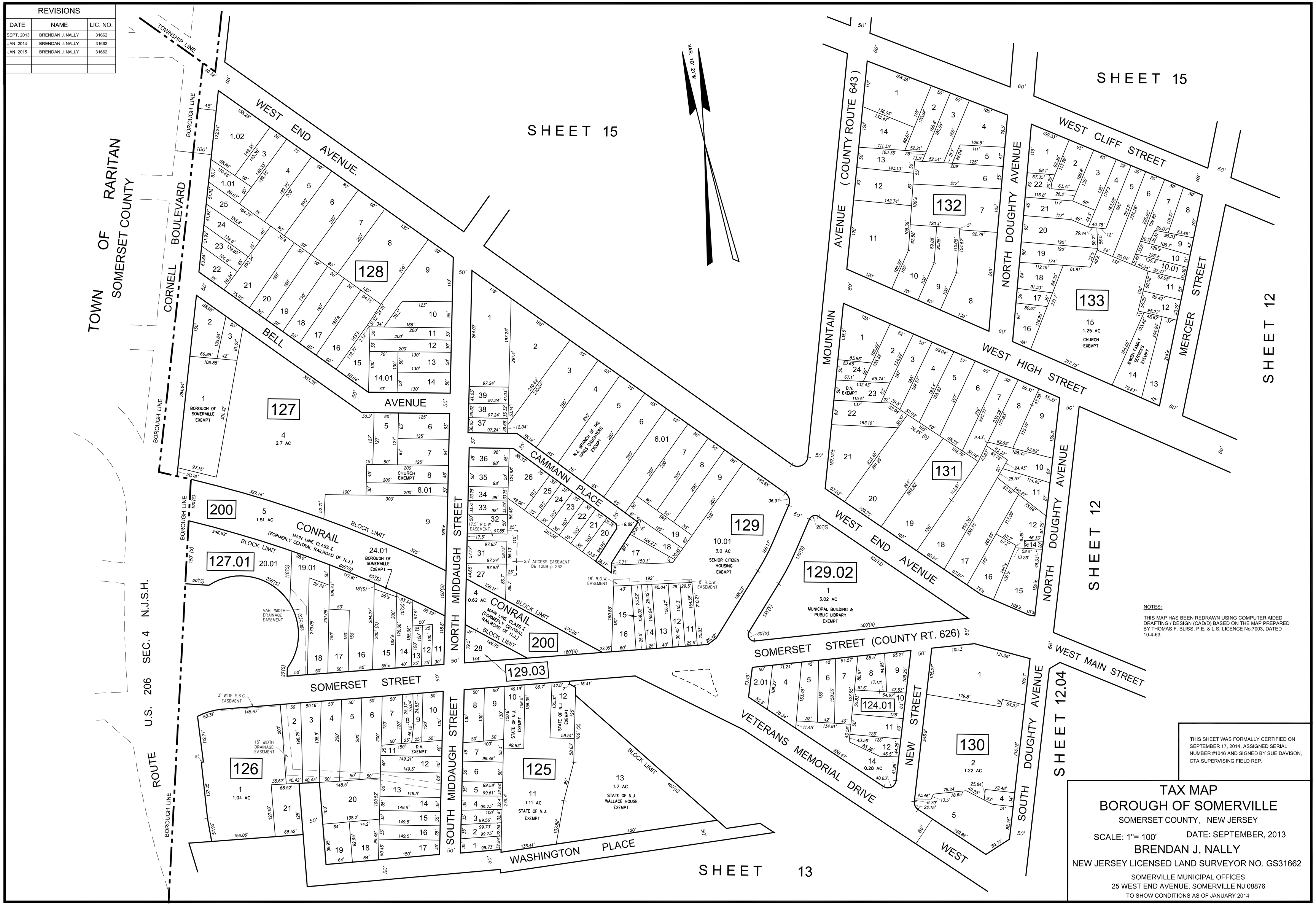
REVISIONS
DATE | NAME | LIC. NO.
SEPT. 2013 | BRENDAN J. NALLY | 31662
JAN. 2014 | BRENDAN J. NALLY | 31662
JAN. 2015 | BRENDAN J. NALLY | 31662
TOWN OF RARITAN
SOMERSET COUNTY
CORNELL BOULEVARD
ROUTE U.S. 206 SEC. 4 N.J.S.H.
TOWNSHIP LINE
BOROUGH LINE
SHEET 15
SHEET 12
SHEET 12.04
SHEET 13
WEST END AVENUE
BELL AVENUE
CAMMANN PLACE
NORTH MIDDAUGH STREET
SOUTH MIDDAUGH STREET
SOMERSET STREET
WASHINGTON PLACE
VETERANS MEMORIAL DRIVE
NEW STREET
SOMERSET STREET (COUNTY RT. 626)
WEST MAIN STREET
WEST HIGH STREET
WEST CLIFF STREET
MOUNTAIN AVENUE (COUNTY ROUTE 643)
NORTH DOUGHTY AVENUE
MERCER STREET
SOUTH DOUGHTY AVENUE
CONRAIL
MAIN LINE CLASS I (FORMERLY CENTRAL RAILROAD OF N.J.)
BLOCK LIMIT
VAR. 10° 21'W
127
128
129
129.02
129.03
130
131
132
133
124.01
125
126
127.01
200
NOTES:
THIS MAP HAS BEEN REDRAWN USING COMPUTER AIDED DRAFTING / DESIGN (CAD/D) BASED ON THE MAP PREPARED BY THOMAS F. BLISS, P.E. & L.S. LICENCE No.7003, DATED 10-4-63.
THIS SHEET WAS FORMALLY CERTIFIED ON SEPTEMBER 17, 2014, ASSIGNED SERIAL NUMBER #1046 AND SIGNED BY SUE DAVISON, CTA SUPERVISING FIELD REP.
TAX MAP
BOROUGH OF SOMERVILLE
SOMERSET COUNTY, NEW JERSEY
SCALE: 1"= 100'
DATE: SEPTEMBER, 2013
BRENDAN J. NALLY
NEW JERSEY LICENSED LAND SURVEYOR NO. GS31662
SOMERVILLE MUNICIPAL OFFICES
25 WEST END AVENUE, SOMERVILLE NJ 08876
TO SHOW CONDITIONS AS OF JANUARY 2014

REVISIONS		
DATE	NAME	LIC. NO.
SEPT. 2013	BRENDAN J. NALLY	31662
JAN. 2014	BRENDAN J. NALLY	31662
JAN. 2015	BRENDAN J. NALLY	31662

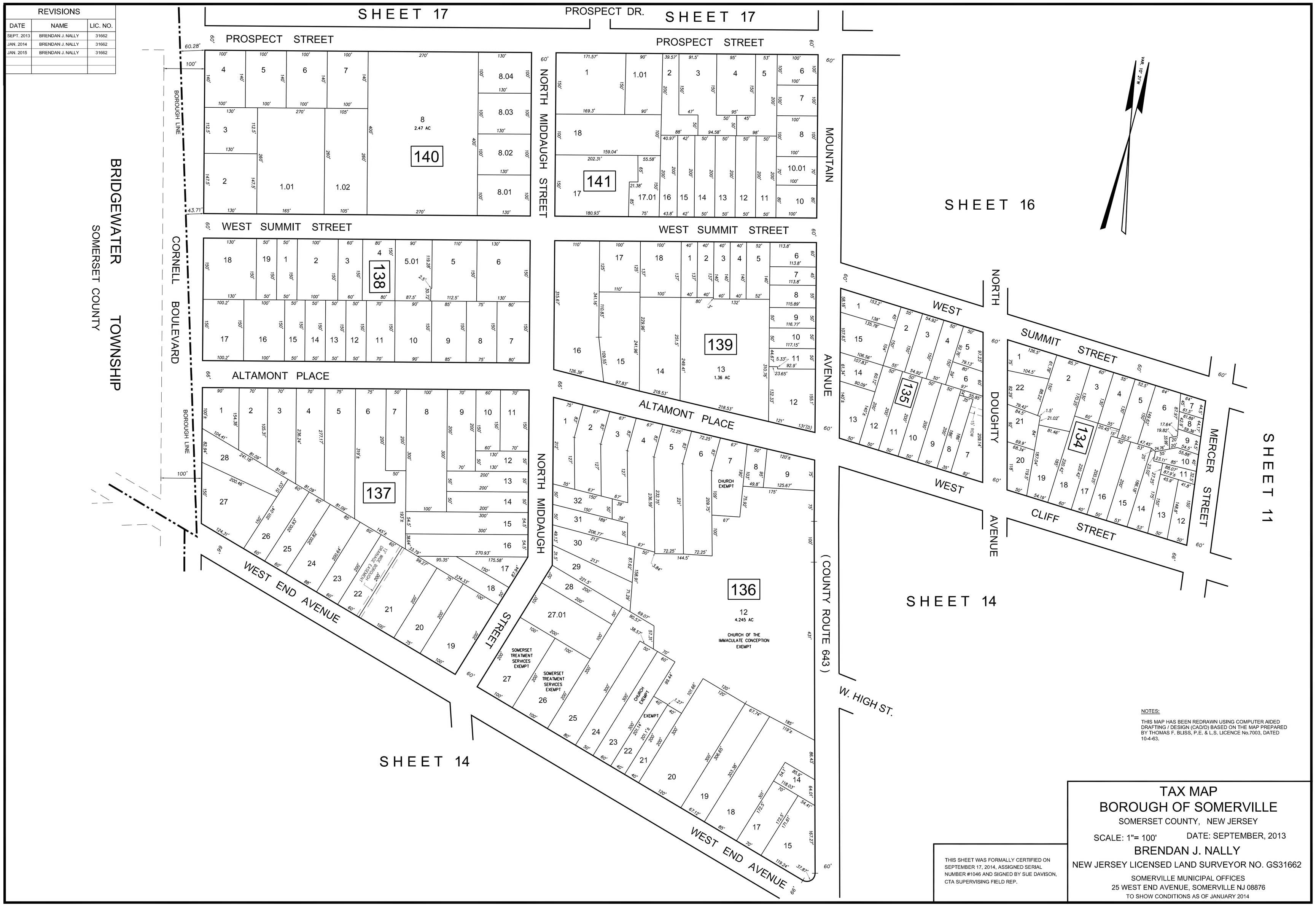

NOTES:

THIS MAP HAS BEEN REDRAWN USING COMPUTER AIDED DRAFTING / DESIGN (CAD/D) BASED ON THE MAP PREPARED BY THOMAS F. BLISS, P.E. & L.S. LICENCE No.7003, DATED 10-4-63.

THIS SHEET WAS FORMALLY CERTIFIED ON SEPTEMBER 17, 2014, ASSIGNED SERIAL NUMBER #1046 AND SIGNED BY SUE DAVISON, CTA SUPERVISING FIELD REP.

TAX MAP
BOROUGH OF SOMERVILLE

SOMERSET COUNTY, NEW JERSEY

SCALE: 1"= 100' DATE: SEPTEMBER, 2013

BRENDAN J. NALLY

NEW JERSEY LICENSED LAND SURVEYOR NO. GS31662

SOMERVILLE MUNICIPAL OFFICES
25 WEST END AVENUE, SOMERVILLE NJ 08876
TO SHOW CONDITIONS AS OF JANUARY 2014

REVISIONS		
DATE	NAME	LIC. NO.
SEPT. 2013	BRENDAN J. NALLY	31662
JAN. 2014	BRENDAN J. NALLY	31662
JAN. 2015	BRENDAN J. NALLY	31662

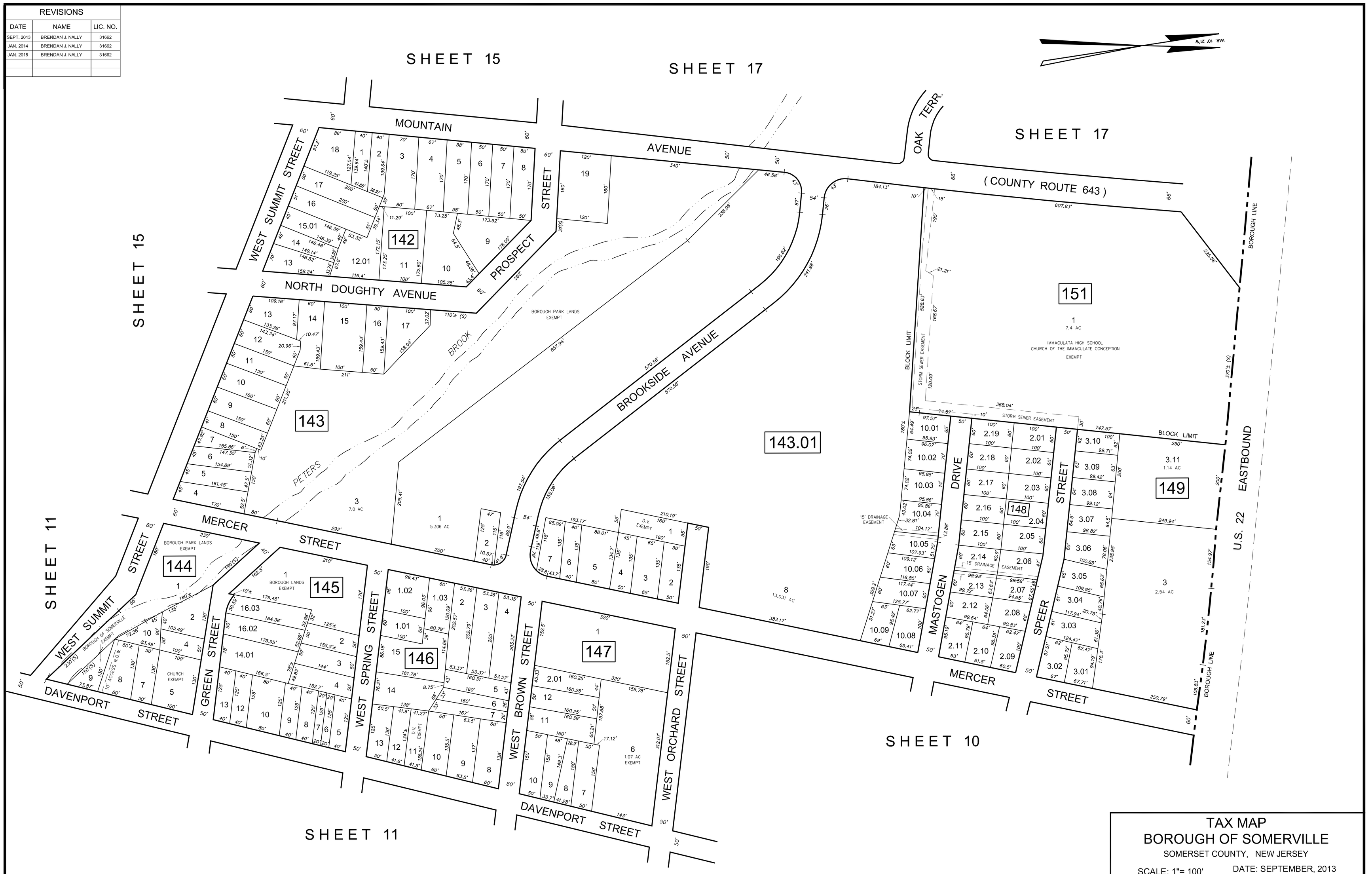

NOTES:

THIS MAP HAS BEEN REDRAWN USING COMPUTER AIDED DRAFTING / DESIGN (CAD/D) BASED ON THE MAP PREPARED BY THOMAS F. BLISS, P.E. & L.S. LICENCE No.7003, DATED 10-4-83.

THIS SHEET WAS FORMALLY CERTIFIED ON SEPTEMBER 17, 2014, ASSIGNED SERIAL NUMBER #1046 AND SIGNED BY SUE DAVISON, CTA SUPERVISING FIELD REP.

TAX MAP
BOROUGH OF SOMERVILLE

SOMERSET COUNTY, NEW JERSEY

SCALE: 1"= 100' DATE: SEPTEMBER, 2013

BRENDAN J. NALLY
NEW JERSEY LICENSED LAND SURVEYOR NO. GS31662
SOMERVILLE MUNICIPAL OFFICES
25 WEST END AVENUE, SOMERVILLE NJ 08876

TO SHOW CONDITIONS AS OF JANUARY 2014

REVISIONS		
DATE	NAME	LIC. NO.
SEPT. 2013	BRENDAN J. NALLY	31662
JAN. 2014	BRENDAN J. NALLY	31662
JAN. 2015	BRENDAN J. NALLY	31662

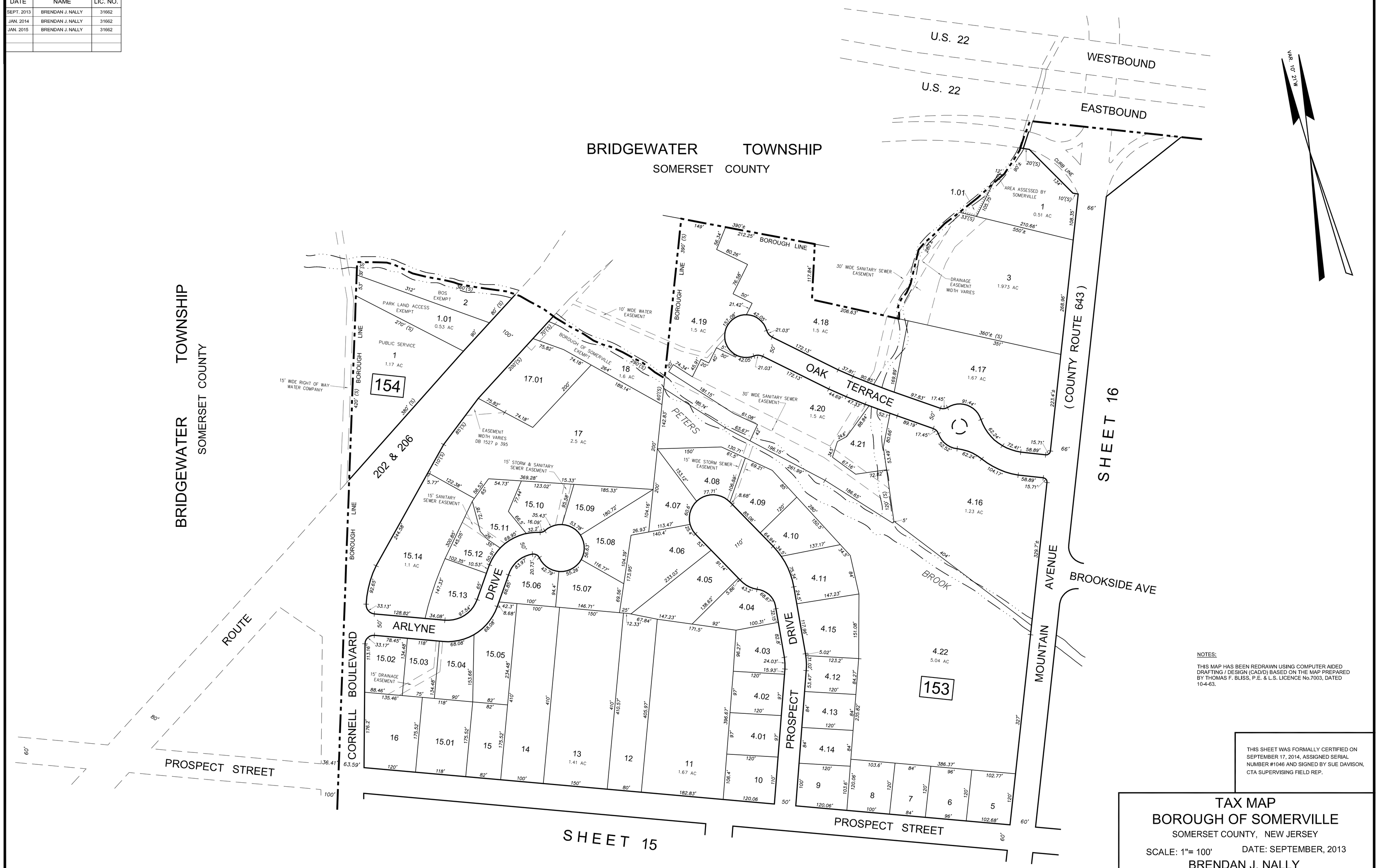

NOTES:

THIS MAP HAS BEEN REDRAWN USING COMPUTER AIDED DRAFTING / DESIGN (CAD/D) BASED ON THE MAP PREPARED BY THOMAS F. BLISS, P.E. & L.S. LICENCE No.7003, DATED 10-4-63.

THIS SHEET WAS FORMALLY CERTIFIED ON SEPTEMBER 17, 2014, ASSIGNED SERIAL NUMBER #1046 AND SIGNED BY SUE DAVISON, CTA SUPERVISING FIELD REP.

TAX MAP
BOROUGH OF SOMERVILLE

SOMERSET COUNTY, NEW JERSEY

SCALE: 1"= 100' DATE: SEPTEMBER, 2013

BRENDAN J. NALLY

NEW JERSEY LICENSED LAND SURVEYOR NO. GS31662

SOMERVILLE MUNICIPAL OFFICES
25 WEST END AVENUE, SOMERVILLE NJ 08876
TO SHOW CONDITIONS AS OF JANUARY 2014

REVISIONS		
DATE	NAME	LIC. NO.
SEPT. 2013	BRENDAN J. NALLY	31662
JAN. 2014	BRENDAN J. NALLY	31662
JAN. 2015	BRENDAN J. NALLY	31662

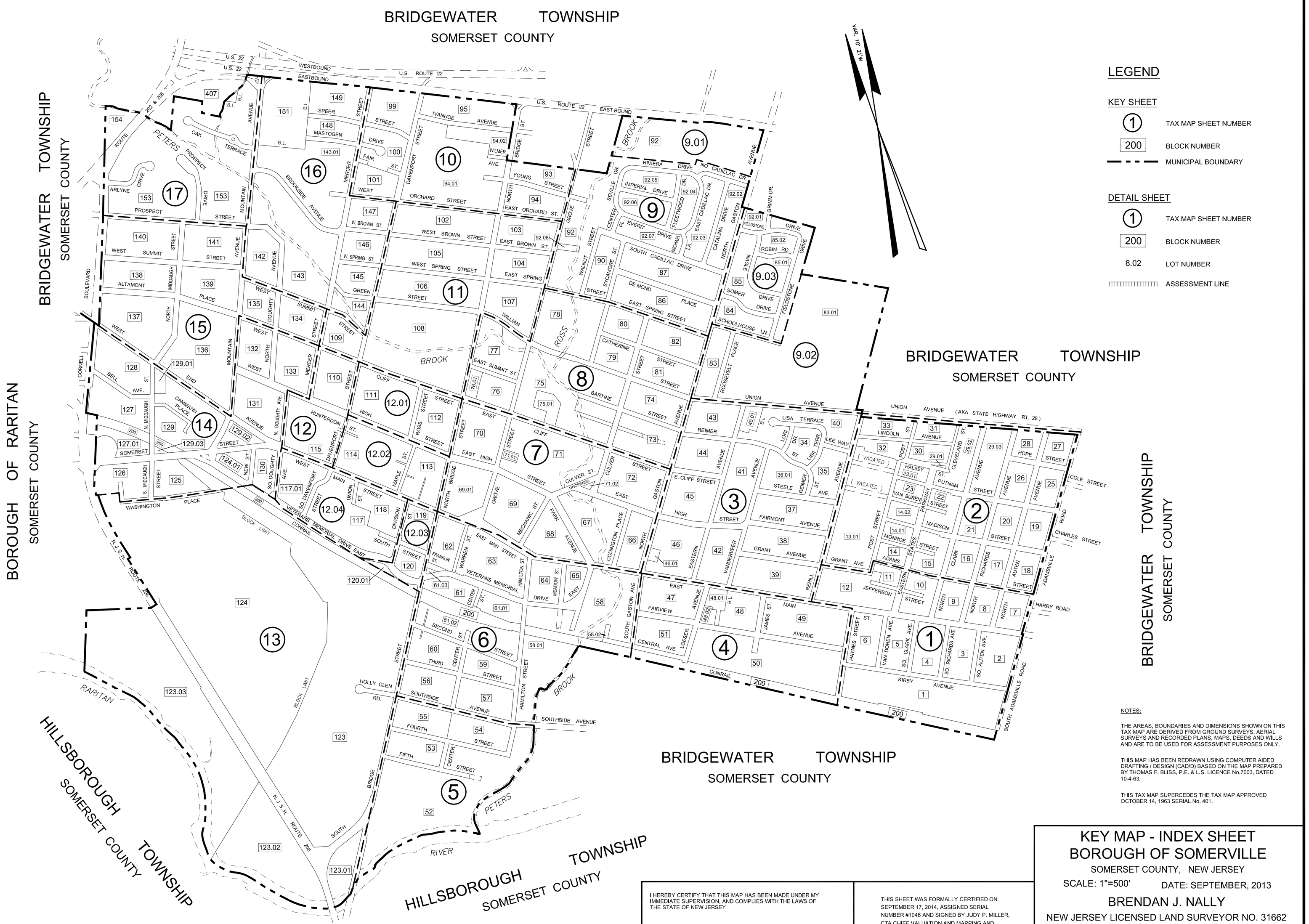

LEGEND

KEY SHEET

- (1) TAX MAP SHEET NUMBER
- [200] BLOCK NUMBER
- MUNICIPAL BOUNDARY

DETAIL SHEET

- (1) TAX MAP SHEET NUMBER
- [200] BLOCK NUMBER
- 8.02 LOT NUMBER
- ASSESSMENT LINE

NOTES:

THE AREAS, BOUNDARIES AND DIMENSIONS SHOWN ON THIS TAX MAP ARE DERIVED FROM GROUND SURVEYS, AERIAL SURVEYS AND RECORDED PLANS, MAPS, DEEDS AND WILLS AND ARE TO BE USED FOR ASSESSMENT PURPOSES ONLY.

THIS MAP HAS BEEN REDRAWN USING COMPUTER AIDED DRAFTING / DESIGN (CADD) BASED ON THE MAP PREPARED BY THOMAS F. BLISS, P.E. & L.S. LICENCE No.7003, DATED 10-4-63.

THIS TAX MAP SUPERCEDES THE TAX MAP APPROVED OCTOBER 14, 1963 SERIAL No. 401.

I HEREBY CERTIFY THAT THIS MAP HAS BEEN MADE UNDER MY IMMEDIATE SUPERVISION, AND COMPLIES WITH THE LAWS OF THE STATE OF NEW JERSEY

BRENDAN J. NALLY PLS LIC. No. GS31662 DATE

THIS SHEET WAS FORMALLY CERTIFIED ON SEPTEMBER 17, 2014, ASSIGNED SERIAL NUMBER #1046 AND SIGNED BY JUDY P. MILLER, CTA CHIEF VALUATION AND MAPPING AND ALSO SIGNED BY SUE DAVISON, CTA SUPERVISING FIELD REP.

KEY MAP - INDEX SHEET
BOROUGH OF SOMERVILLE

SOMERSET COUNTY, NEW JERSEY

SCALE: 1"=500' DATE: SEPTEMBER, 2013

BRENDAN J. NALLY
NEW JERSEY LICENSED LAND SURVEYOR NO. 31662
SOMERVILLE MUNICIPAL OFFICES
25 WEST END AVENUE, SOMERVILLE NJ 08876

TO SHOW CONDITIONS AS OF JANUARY 2014